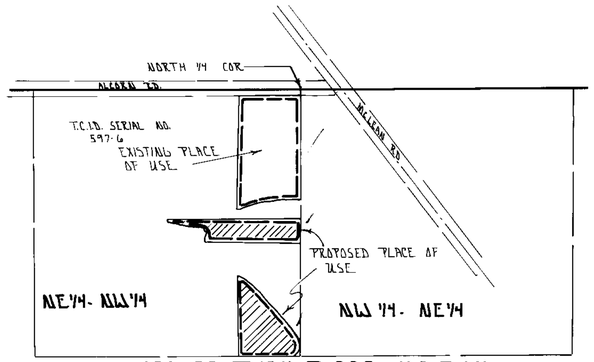

SEC. 33. T. 19N. R. 28E., M.D.B.&M.

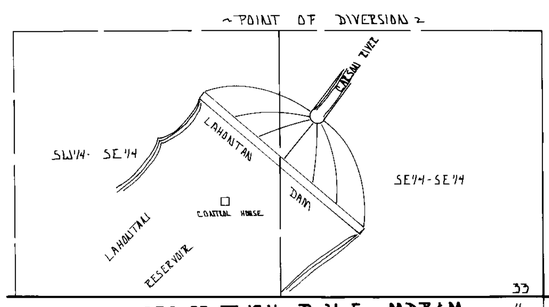

33	34	T.19N. R.26E. M.D.B.&M.
4	3	T.18N. R.26E. M.D.B.&M.

SEC. 33, T. 19N., R. 26 E., M.D.B.&M.

MAP TO ACCOMPANY APPLICATION TO CHANGE THE PLACE OF USE FOR IRRIGATION PURPOSES.

STATE OF NEVADA
COUNTY OF CHURCHILL } SS

I, LOWELL D. EMERY BEING FIRST DULY SWORN DEPOSE AND SAY THAT THIS MAP CONSISTING OF ONE SHEET NUMBERED FROM 1 TO 1 INCLUSIVE HAS BEEN CORRECTLY DRAWN TO THE DESIGNATED SCALE FROM FIELD NOTES OF A SURVEY MADE BY ME BETWEEN THE 5TH DAY OF Jan. AND THE 6TH DAY OF Jan 1985 THAT IT TRULY AND CORRECTLY REPRESENTS THE PROPOSED LOCATION AND EXTENT OF THE WORKS USED TO DIVERT WATER FROM LAHONTAN DAM IN CHURCHILL COUNTY BY.

LILLIAN WHISENHUNT
APPLICANT

FOR IRRIGATION PURPOSES THAT THE PROPOSED POINTS OF DIVERSION ARE THE APPROXIMATE LOCATION AND SIZE OF THE DIVERTING CHANNEL OR OTHER CONDUIT THE PLACE AND MANNER OF USE AND THE LOCATION AND NAMES OF ALL OTHER WORKS OR STREAMS WHICH ARE CROSSED BY OR CONNECTED WITH THE SAID WORK ARE FULLY AND CORRECTLY DESIGNATED THEREON.

Lowell D Emery
LOWELL D EMERY S.W.R.S. 536 R.L.S. 1251

SUBSCRIBED AND SWORN TO BEFORE ME THIS 5th DAY OF Feb 1985.
NOTARY PUBLIC IN AND FOR CHURCHILL COUNTY NEVADA.

Notary Public State of Nevada
Appointment Recorded
MY APPOINTMENT EXPIRES

Deborah K. Luft
NOTARY PUBLIC



MAP TO ACCOMPANY APPLICATION TO CHANGE THE PLACE OF USE FOR IRRIGATION PURPOSES.

BY LILLIAN WHISENHUNT

FROM LAHONTAN DAM - SURFACES SOURCE.

DRAWN BY:
DZ. LUFT
DATE: JAN. 7, 1985
SCALE 1" = 400 FT.

SURVEYED BY:
LOWELL D. EMERY S.W.R.S. 536 R.L.S. 1251
P.O. BOX 84
FALLON, NEVADA 89406

RECEIVED
FEB 0 8 1985
STATE ENGINEER'S OFFICE

FILED
FEB 0 5 1985
STATE ENGINEER'S OFFICE

48827