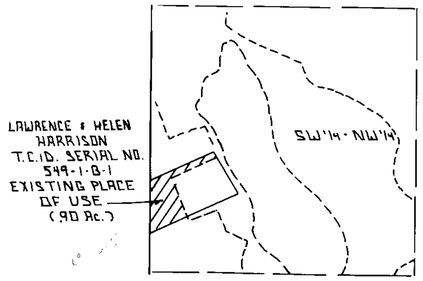

SEC 26. T19N. R28E MDB&M

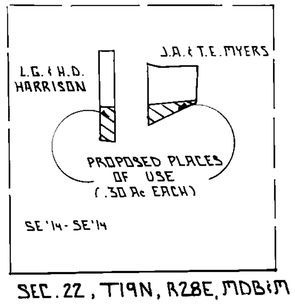

SEC. 22, T19N, R28E, MDB&M

SEC 19. T19N R29E MDB&M

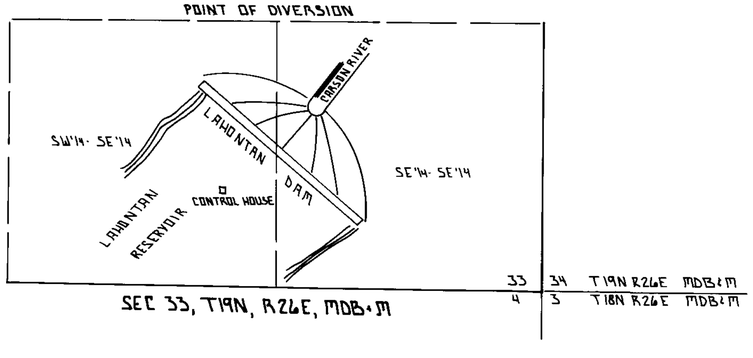

SEC 33, T19N, R26E, MDB&M

MAP TO ACCOMPANY APPLICATION TO CHANGE THE PLACE OF USE FOR IRRIGATION PURPOSES.

STATE OF NEVADA
COUNTY OF CHURCHILL } SS

I LOWELL D EMERY BEING FIRST DULY SWORN DEPOSE AND SAY THAT THIS MAP CONSISTING OF ONE SHEET NUMBERED FROM 1 TO 1 INCLUSIVE HAS BEEN CORRECTLY DRAWN TO THE DESIGNATED SCALE FROM FIELD NOTES OF A SURVEY MADE BY ME BETWEEN THE 28th DAY OF Jan. AND THE 29th DAY OF Jan. 1985 THAT IT TRULY AND CORRECTLY REPRESENTS THE PROPOSED LOCATION AND EXTENT OF THE WORKS USED TO DIVERT WATER FROM LAHONTAN DAM IN CHURCHILL COUNTY BY

LAWRENCE G & HELEN D. HARRISON
APPLICANT

FOR IRRIGATION PURPOSES THAT THE PROPOSED POINTS OF DIVERSION ARE THE APPROXIMATE LOCATION AND SIZE OF THE DIVERTING CHANNEL OR OTHER CONDUIT THE PLACE AND MANNER OF USE AND THE LOCATION AND NAMES OF ALL OTHER WORKS OR STREAMS WHICH ARE CROSSED BY OR CONNECTED WITH THE SAID WORK ARE FULLY AND CORRECTLY DESIGNATED THEREON.

Lowell D. Emery
LOWELL D. EMERY S.W.R.S. 536 RLS 1251

SUBSCRIBED AND SWORN TO BEFORE ME
THIS 5th DAY OF Feb. 1985.
NOTARY PUBLIC IN AND FOR CHURCHILL COUNTY, NEVADA

Delbert R. Luft
NOTARY PUBLIC

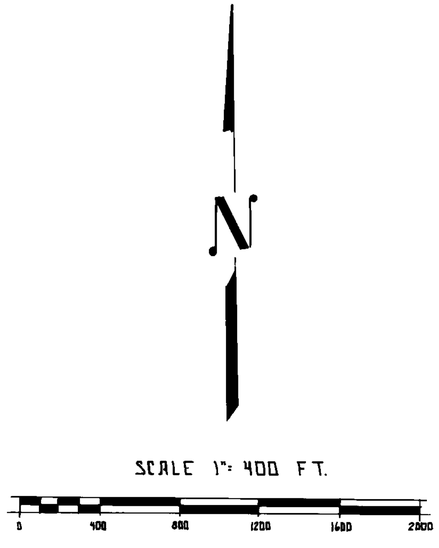

48826

RECEIVED
FEB 08 1985
STATE ENGINEER'S OFFICE

MAP TO ACCOMPANY APPLICATION TO CHANGE THE PLACE OF USE FOR IRRIGATION PURPOSES.

BY LAWRENCE G. & HELEN D. HARRISON

FROM SURFACE SOURCE (LAHONTAN DAM)

FILED
MAR 13 1985
STATE ENGINEER'S OFFICE

DRAWN BY: T. LARKIN
DATE: JAN 30 1985
SCALE: 1" = 400 FT

SURVEYED BY:
LOWELL D. EMERY S.W.R.S 536 RLS 1251
P.O. BOX 84
FALLON, NEVADA 89406

48826