T.C.I.D. SERIAL. NO. 508-3-A

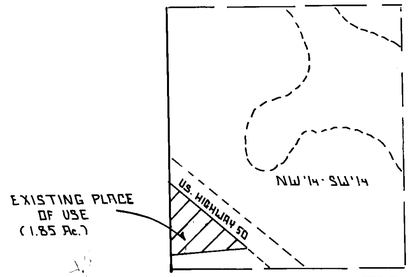

SEC. 19, T19N, R28E MDB+M

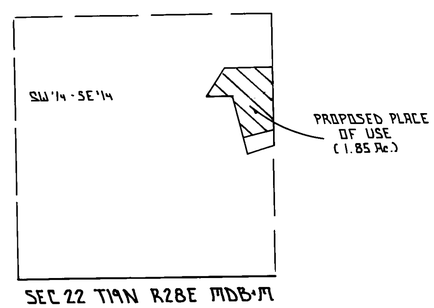

SEC 22 T19N R28E MDB+M

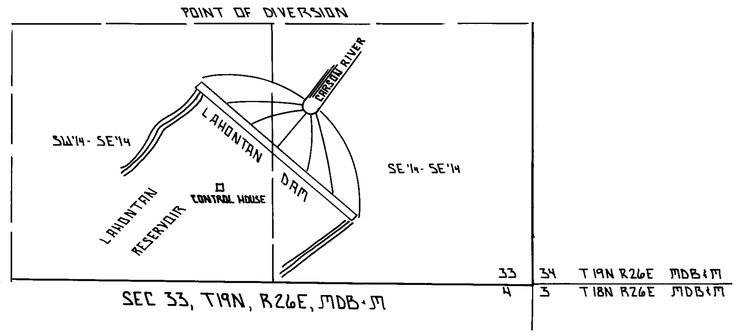

SEC 33, T19N, R26E, MDB+M

MAP TO ACCOMPANY APPLICATION TO CHANGE THE PLACE OF USE FOR IRRIGATION PURPOSES.

STATE OF NEVADA
COUNTY OF CHURCHILL } SS

I LOWELL D EMERY BEING FIRST DULY SWORN DEPOSE AND SAY THAT THIS MAP CONSISTING OF ONE SHEET NUMBERED FROM 1 TO 1 INCLUSIVE HAS BEEN CORRECTLY DRAWN TO THE DESIGNATED SCALE FROM FIELD NOTES OF A SURVEY MADE BY ME BETWEEN THE 27th DAY OF Jan. AND THE 28th DAY OF Jan. 1985 THAT IT TRULY AND CORRECTLY REPRESENTS THE PROPOSED LOCATION AND EXTENT OF THE WORKS USED TO DIVERT WATER FROM LAHONTAN DAM IN CHURCHILL COUNTY BY

LOWELL D. & DELMA E. EMERY
APPLICANT

FOR IRRIGATION PURPOSES THAT THE PROPOSED POINTS OF DIVERSION ARE THE APPROXIMATE LOCATION AND SIZE OF THE DIVERTING CHANNEL OR OTHER CONDUIT THE PLACE AND MANNER OF USE AND THE LOCATION AND NAMES OF ALL OTHER WORKS OR STREAMS WHICH ARE CROSSED BY OR CONNECTED WITH THE SAID WORK ARE FULLY AND CORRECTLY DESIGNATED THEREON.

Lowell D. Emery
LOWELL D. EMERY S.W.R.S 536 · R.L.S. 1251

SUBSCRIBED AND SWORN TO BEFORE ME
THIS 5th DAY OF Feb 1985.
NOTARY PUBLIC IN AND FOR CHURCHILL COUNTY NEVADA

DELBERT R LUFT
Notary Public - State of Nevada
Appointment Recorded In Churchill County
MY APPOINTMENT EXPIRES JAN 27 1986

Delbert R. Luft
NOTARY PUBLIC

N

SCALE 1" = 400 FT.

0 400 800 1200 1600 2000

48825 CERTIFICATE NO. 16632 ISSUED 4-7-06

48825

RECEIVED
FEB 08 1985
STATE ENGINEER'S OFFICE

2-15-2006 MJW see withdrawal and paper plat in file for 1.15 Ac. certificated.

FILED
FEB 08 1985
STATE ENGINEER'S OFFICE

MAP TO ACCOMPANY APPLICATION TO CHANGE THE PLACE OF USE FOR IRRIGATION PURPOSES.

BY LOWELL D. & DELMA E. EMERY

FROM SURFACE SOURCE (LAHONTAN DAM)

DRAWN BY: T. LARKIN	SURVEYED BY: LOWELL D EMERY S.W.R.S 536 R.L.S 1251
DATE: JAN 29. 1985	P.O. BOX 84
SCALE 1" = 400 FT	FALLON, NEVADA 89406

48825