## PROPOSED PLACE OF USE

| | | | |
|---|---|---|---|
| SEC. 15, T.19N., R.18E., M.D.M.- | SW1/4 SW1/4 | 8.3 Ac. |
| | SE1/4 SW1/4 | 1.0 Ac. |
| | SW1/4 SE1/4 | 3.4 Ac. |
| SEC. 22, T.19N., R.18E., M.D.M. | NW1/4 NW1/4 | 6.6 Ac. |
| | NE1/4 NW1/4 | 0.6 Ac. |
| | NW1/4 NE1/4 | 1.5 Ac. |
| | NE1/4 NE1/4 | 2.1 Ac. |
| TOTAL: | | 23.5 Ac. |

LEGEND

Existing Place of Use

Proposed Place of Use

N

Basis of Bearings: Truckee River Decree

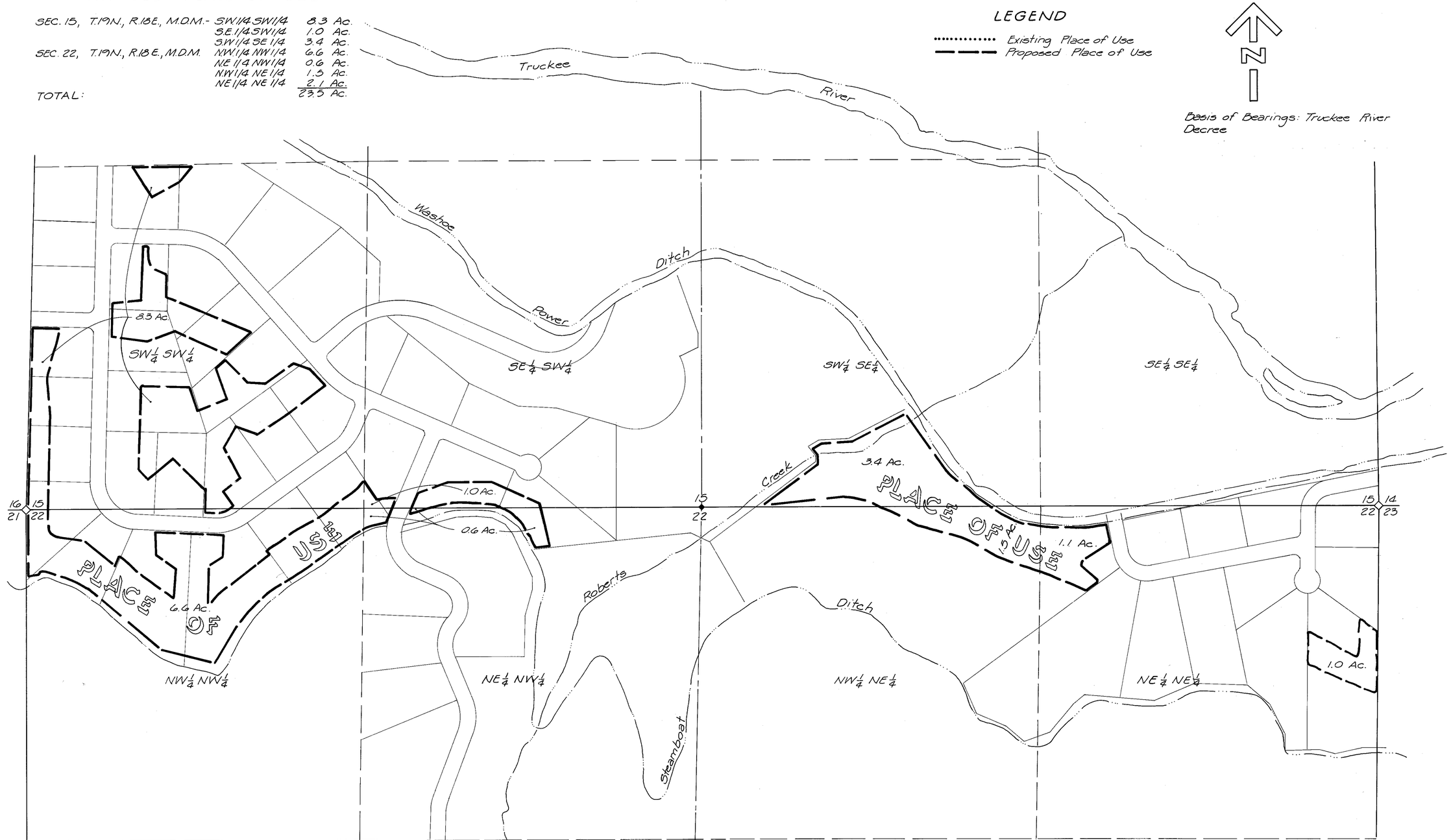


PROPOSED PLACE OF USE
T.19N., R.18E., M.D.M.

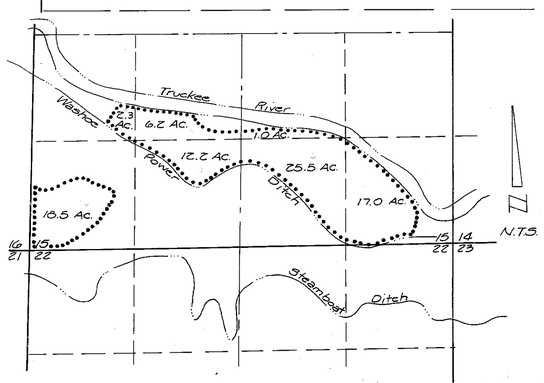


EXISTING PLACE OF USE
T.19N., R.18E., M.D.M.

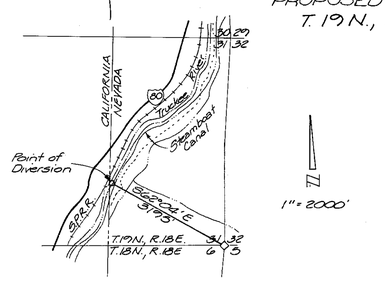


POINT OF DIVERSION
T.19N., R.18E., M.D.M.

STATE OF NEVADA
COUNTY OF WASHOE ss

I, Richard W. Arden, being first duly sworn, depose & say that this map, consisting of one sheet, has been correctly drawn to the designated scale from field notes of a survey made by me or under my supervision and direction, between the 17th day of April and the 13th day of July, 1984; that it truly and correctly represents the proposed extent and location of the place of use and point of diversion of water heretofore appropriated under application number 15227 Certificate 4828. (Portion Claim 492 Truckee River Final Decree) from Truckee River source in Washoe County by Belli Homeowners Association for Irrigation and Domestic Purposes.

That the proposed point of diversion, proposed place of use, existing place of use, the location and names of all other works, and the boundary of all lands showing by 40 acre subdivisions the areas proposed to be served are fully and correctly designated hereon.

RICHARD W. ARDEN
State Water Rights Surveyor No. 307

Subscribed and sworn to before me this 9th day of Jan, 1985

Notary Public

Notary Public - State of Nevada
Appointment Recorded in Washoe County
MY APPOINTMENT EXPIRES JUNE 25, 1987

FILED
JAN 21 1985
STATE ENGINEER'S OFFICE

200 0 200 400 600 800
Scale: 1" = 200'

MAP
TO ACCOMPANY APPLICATION
TO CHANGE PLACE OF USE
UNDER APPLICATION 15227 CERT. 4828
CLAIM 492 TRUCKEE RIVER FINAL DECREE)
FOR IRRIGATION & DOMESTIC PURPOSES
BY BELLI HOMEOWNERS ASSOCIATION
FROM THE TRUCKEE RIVER
IN WASHOE COUNTY, NEVADA

sea ENGINEERS/PLANNERS
950 INDUSTRIAL WAY
SPARKS, NEVADA

JOB NO. 745.202.843
DATE July, 1984
DR. MCW

K+E PHOENIX TRACING CLOTH

77788 48742