Sec. 36, T.19 N., R.28E., M.D.B.&M.
ORIGINAL SER. NO. 538

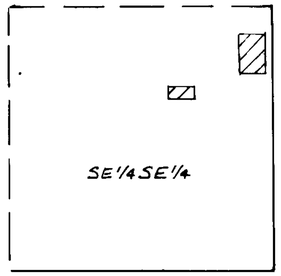

Sec. 25, T.19 N., R.28E., M.D.B.&M.
ORIGINAL SER. NO. 538

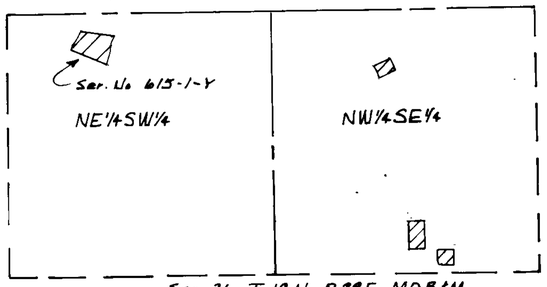

Sec. 36, T. 19 N., R.28E., M.D.B.&M.
ORIGINAL SER. NO. 538

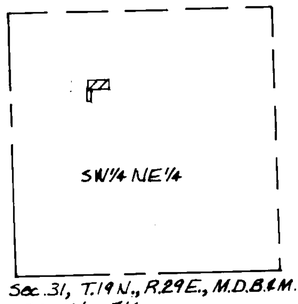

Sec. 31, T.19 N., R.29E., M.D.B.&M.
Ser. No. 716

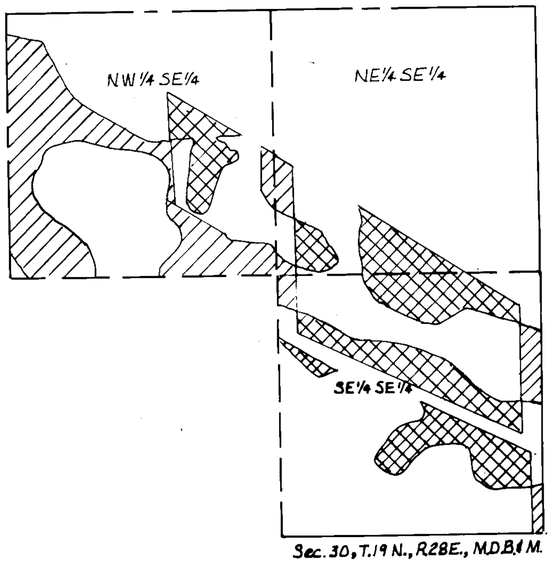

Sec. 30, T.19 N., R28E., M.D.B.&M.
SERIAL NO. 572

ACREAGE

SECTION	TOWNSHIP	RANGE	SUBDIVISION	EXISTING ACREAGE OF USE.	PROPOSED ACREAGE OF USE	DUTY AC.-FT.
30	19 N.	28 E.	SE¼ SE¼	1.5	10.8	
			NE¼ SE¼	.6	2.9	
			NW¼ SE¼	11.40	2.59	
25	19 N.	28 E.	SE¼ SE¼	.84		
31	19 N.	29 E.	SW¼ NE¼	.14		
36	19 N.	28 E.	SE¼ NE¼	.75		
			NW¼ SE¼	.56		
			NE¼ SW¼	.50		
TOTAL				16.29	16.29	73.31

STATE OF NEVADA
COUNTY OF CHURCHILL } SS

I, GEORGE M. WILSON BEING FIRST DULY SWORN, DEPOSE AND SAY THAT THIS MAP CONSISTING OF ONE SHEET HAS BEEN CORRECTLY DRAWN TO THE DESIGNATED SCALE FROM TRUCKEE-CARSON-IRRIGATION-DISTRICT RECORDS THAT IT TRULY AND CORRECTLY REPRESENTS THE EXISTING PLACE OF USE AND THE PROPOSED PLACE OF USE OF WATER FROM THE TRUCKEE RIVER AND THE CARSON RIVER IN CHURCHILL COUNTY BY -

ERNEST & RICHARD HUCKE
APPLICANT

FOR IRRIGATION PURPOSES, THE POINT OF DIVERSION LAHONTON DAM IS UNCHANGED AND THE BOUNDARY OF ALL LANDS SHOWN BY 40 ACRE SUBDIVISIONS FOR THE AREAS PROPOSED TO BE IRRIGATED, ARE FULLY AND CORRECTLY DESIGNATED THEREON -

George M. Wilson
STATE WATER RIGHT SURVEYOR

SUBSCRIBED AND SWORN TO BEFORE ME THIS 19th DAY OF August 1985.
NOTARY PUBLIC IN AND FOR CHURCHILL COUNTY, NEVADA.

Doris J. Morin
NOTARY PUBLIC

DORIS J. MORIN
Notary Public - State of Nevada
Appointment Recorded In Churchill County
MY APPOINTMENT EXPIRES AUG 10 1986

NORTH

SCALE. 1" = 400 FT.

0 330 660 990 1320

LEGEND

= EXISTING PLACE OF USE

= PROPOSED PLACE OF USE

48670

FILED
AUG 20 1985
STATE ENGINEER'S OFFICE

85 AUG 20 P2:01

MAP
TO ACCOMPANY APPLICATION TO CHANGE THE PLACE OF USE FOR IRRIGATION WATER.

BY ERNEST & RICHARD HUCKE

TRUCKEE RIVER & CARSON RIVER

48670