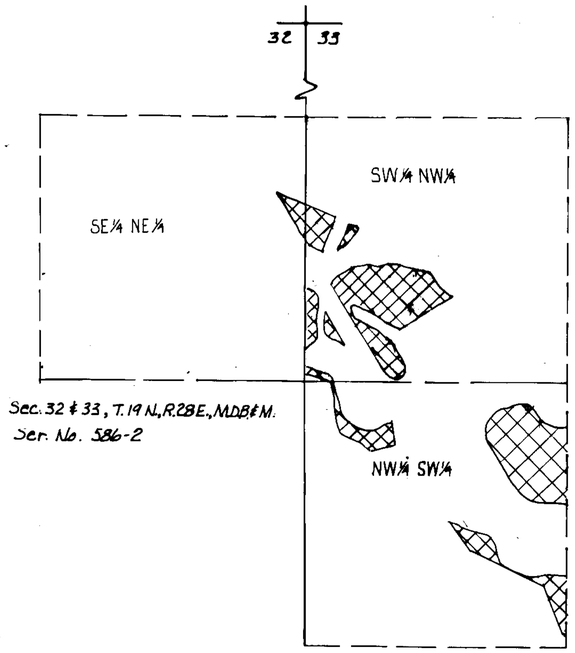

Sec. 32 & 33, T.19 N., R.28E., M.D.B.&M.
Ser. No. 586-2

Sec. 5, T.18 N., R.28E., M.D.B.&M.
Ser. No. 82-A-1

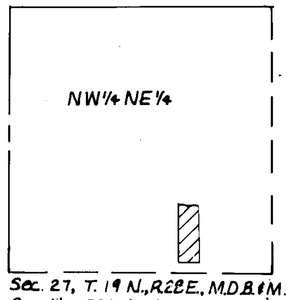

Sec. 27, T. 19 N., R.28E., M.D.B.&M.
Ser. No. 526-1-H 3

Sec. 36, T.19 N., R.28E., M.D.B.&M.
Ser. No. 617-9; 617-9-A

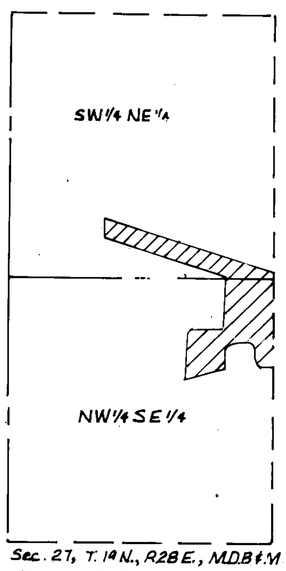

Sec. 27, T. 19 N., R.28E., M.D.B.&M.
Ser. No. 553-3

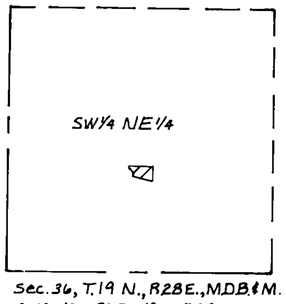

Sec. 36, T.19 N., R.28E., M.D.B.&M.
ORIGINAL SER NO. 538

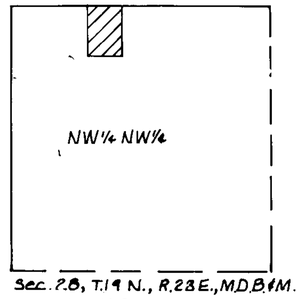

Sec. 28, T.19 N., R.28E., M.D.B.&M.
Ser. No. 562-4

ACREAGE

SECTION	TOWNSHIP	RANGE	SUBDIVISION	EXISTING ACREAGE OF USE.	PROPOSED ACREAGE OF USE	DUTY AC.-FT.
5	18 N.	28 E.	NE¼ SE¼	0.4		
27	19 N.	28 E.	NW¼ NE¼	.67		
36	19 N.	28 E.	NE¼ SE¼	3.00		
28	19 N.	28 E.	NW¼ NW¼	1.02		
27	19 N.	28 E.	SW¼ NE¼	2.0		
27	19 N.	28 E.	NW¼ SE¼	3.0		
36	19 N.	28 E.	SW¼ NE¼	.18		
33	19 N.	28 E.	SW¼ NW¼		4.8	
33	19 N.	28 E.	NW¼ SW¼		5.1	
32	19 N.	28 E.	SE¼ NE¼		.37	
TOTAL				10.27	10.27	46.22

STATE OF NEVADA }
COUNTY OF CHURCHILL } SS

I, GEORGE M. WILSON BEING FIRST DULY SWORN, DEPOSE AND SAY THAT THIS MAP CONSISTING OF ONE SHEET HAS BEEN CORRECTLY DRAWN TO THE DESIGNATED SCALE FROM TRUCKEE-CARSON-IRRIGATION-DISTRICT RECORDS THAT IT TRULY AND CORRECTLY REPRESENTS THE EXISTING PLACE OF USE AND THE PROPOSED PLACE OF USE OF WATER FROM THE TRUCKEE RIVER AND THE CARSON RIVER IN CHURCHILL COUNTY BY

MARK EDSON
APPLICANT

FOR IRRIGATION PURPOSES, THE POINT OF DIVERSION LAHONTAN DAM IS UNCHANGED AND THE BOUNDARY OF ALL LANDS SHOWN BY 40 ACRE SUBDIVISIONS FOR THE AREAS PROPOSED TO BE IRRIGATED, ARE FULLY AND CORRECTLY DESIGNATED THEREON.

George M. Wilson
STATE WATER RIGHT SURVEYOR

SUBSCRIBED AND SWORN TO BEFORE ME THIS 28 DAY OF November 1984.
NOTARY PUBLIC IN AND FOR CHURCHILL COUNTY, NEVADA.

Nancy J. Moore
NOTARY PUBLIC

NORTH

SCALE. 1" = 400 FT.

0 330 660 990 1320

LEGEND

= EXISTING PLACE OF USE

= PROPOSED PLACE OF USE

48667

FILED
DEC 31 1984
STATE ENGINEER'S OFFICE

GEORGE M. WILSON

MAP
TO ACCOMPANY APPLICATION TO CHANGE THE PLACE OF USE FOR IRRIGATION WATER.

BY. MARK EDSON

FROM. TRUCKEE RIVER & CARSON RIVER

48667