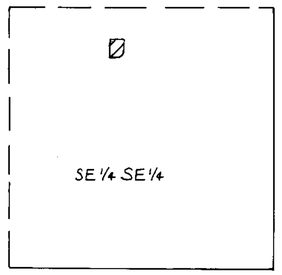

Sec. 25, T.19 N., R.28E., M.D.B.&M.
ORIGINAL SERIAL NO. 538

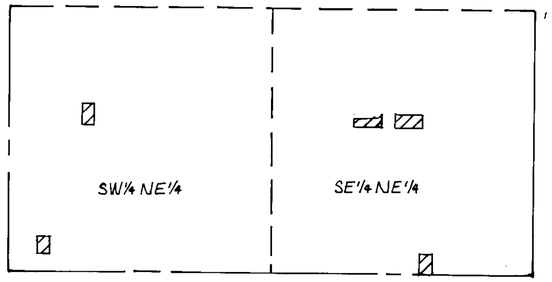

Sec. 36, T.19 N., R.28E., M.D.B.&M.
ORIGINAL SERIAL NO. 538

Sec. 36, T.19 N., R.28E., M.D.B.&M.
SERIAL NO. 541-28-E-3-B-1

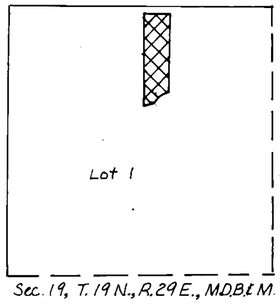

Sec. 19, T.19 N., R.29E., M.D.B.&M.
SERIAL NO. 537-1-H

ACREAGE

SECTION	TOWNSHIP	RANGE	SUBDIVISION	EXISTING ACREAGE OF USE.	PROPOSED ACREAGE OF USE	DUTY AC-FT.	
19	19 N.	29 E.	Lot 1		1.28		4.5
25	19 N.	28 E.	SE 1/4 SE 1/4	.15			3.5
36	19 N.	28 E	NE 1/4 NW 1/4	.30			3.5
36	19 N.	28 E.	SE 1/4 NE 1/4	.52			3.5
36	19 N.	28 E.	SW 1/4 NE 1/4	.31			3.5
TOTAL				1.28	1.28	5.76	

STATE OF NEVADA
COUNTY OF CHURCHILL } SS

I, GEORGE M. WILSON BEING FIRST DULY SWORN, DEPOSE AND SAY THAT THIS MAP CONSISTING OF ONE SHEET HAS BEEN CORRECTLY DRAWN TO THE DESIGNATED SCALE FROM TRUCKEE-CARSON-IRRIGATION-DISTRICT RECORDS THAT IT TRULY AND CORRECTLY REPRESENTS THE EXISTING PLACE OF USE AND THE PROPOSED PLACE OF USE OF WATER FROM THE TRUCKEE RIVER AND THE CARSON RIVER IN CHURCHILL COUNTY BY

DARRELL CRAIG
APPL. CRAIG

FOR IRRIGATION PURPOSES, THE POINT OF DIVERSION LAHONTAN DAM IS UNCHANGED AND THE BOUNDARY OF ALL LANDS SHOWN BY 40 ACRE SUBDIVISIONS FOR THE AREAS PROPOSED TO BE IRRIGATED, ARE FULLY AND CORRECTLY DESIGNATED THEREON.

George M. Wilson
STATE WATER RIGHT SURVEYOR

SUBSCRIBED AND SWORN TO BEFORE ME THIS 3rd DAY OF December 1984
NOTARY PUBLIC IN AND FOR CHURCHILL COUNTY, NEVADA.

DORIS J. MORIN
Notary Public - State of Nevada
Appointment Recorded in Churchill County
MY APPOINTMENT EXPIRES AUG. 10, 1988

Doris J. Morin
NOTARY PUBLIC

NORTH

SCALE. 1" = 400 FT.

0 330 660 990 1320

LEGEND

EXISTING PLACE OF USE

PROPOSED PLACE OF USE

48666

FILED
DEC 3 1984
STATE ENGINEER'S OFFICE

GEORGE M. WILSON

MAP
TO ACCOMPANY APPLICATION TO CHANGE THE PLACE OF USE FOR IRRIGATION WATER.

BY DARRELL CRAIG

FROM TRUCKEE RIVER & CARSON RIVER

48666