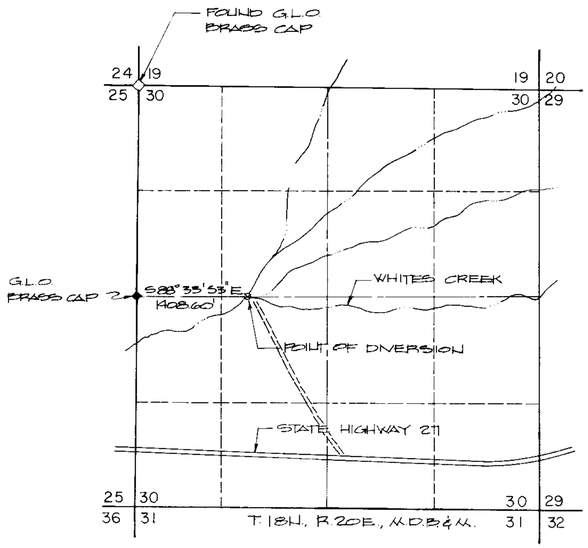

WHITES CREEK
POINT OF DIVERSION

0 500 1000 2000
SCALE: 1" = 1000'

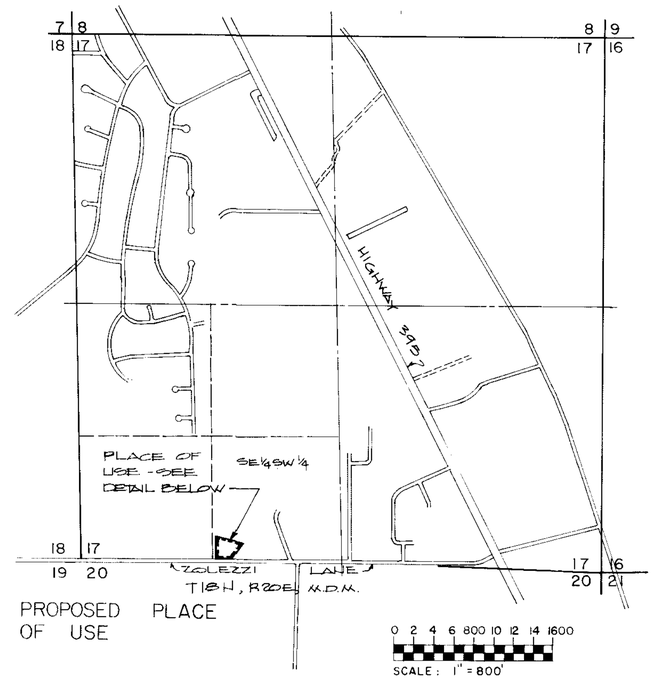

PROPOSED PLACE
OF USE

0 2 4 6 800 10 12 14 1600
SCALE: 1" = 800'

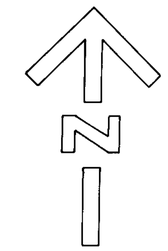

STATE OF NEVADA

COUNTY OF WASHOE

I, RICHARD W. ARDEN, BEING FIRST DULY SWORN, DEPOSE AND SAY THAT THIS MAP, CONSISTING OF ONE SHEET, HAS BEEN CORRECTLY DRAWN TO THE DESIGNATED SCALE FROM FIELD NOTES OF A SURVEY MADE BY ME, OR UNDER MY SUPERVISION AND DIRECTION, BETWEEN THE FIRST DAY OF NOVEMBER, AND THE NINTH DAY OF NOVEMBER, 1984; THAT IT TRULY AND CORRECTLY REPRESENTS THE PROPOSED EXTENT AND LOCATION OF THE PLACE OF USE AND POINT OF DIVERSION OF WATER HERETOFORE APPROPRIATED UNDER APPLICATION NUMBER 35981 (PORTION CLAIM 715 ORR DITCH DECREE) WHITES CANYON CREEK SOURCE IN WASHOE COUNTY BY RONALD J. AND BEATRICE ZOLDAK FOR RECREATION PURPOSES.

THAT THE PROPOSED POINT OF DIVERSION, PROPOSED PLACE OF USE, EXISTING PLACE OF USE, THE LOCATION AND NAMES OF ALL OTHER WORKS, AND THE BOUNDARY OF ALL LANDS, SHOWING BY 40-ACRE SUBDIVISIONS THE AREAS PROPOSED TO BE SERVED ARE FULLY AND CORRECTLY DESIGNATED HEREON.

RICHARD W. ARDEN
STATE WATER RIGHT SURVEYOR NO. 307

SUBSCRIBED AND SWORN TO BEFORE ME ON THIS 19th DAY OF November 1984.

NOTARY PUBLIC

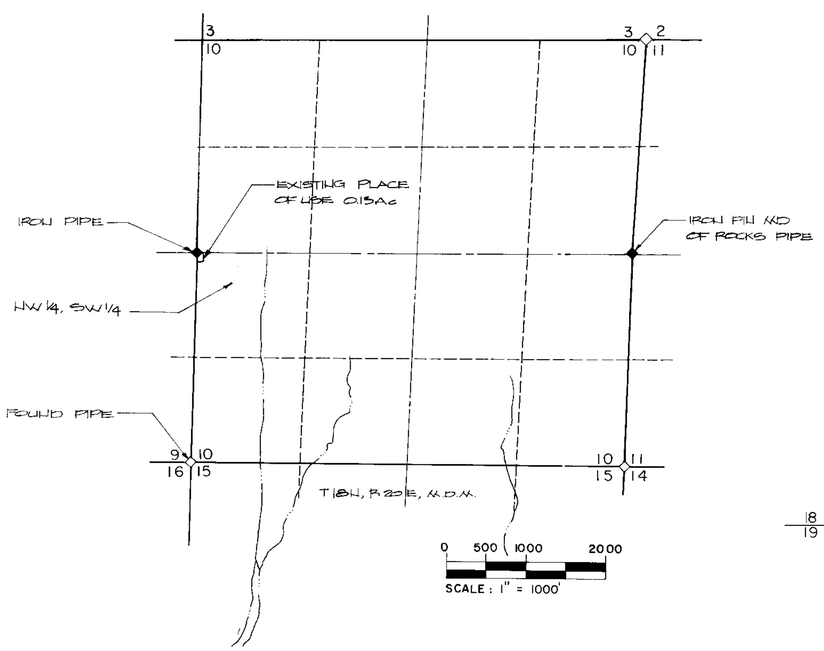

0 500 1000 2000
SCALE: 1" = 1000'

EXISTING PLACE OF USE

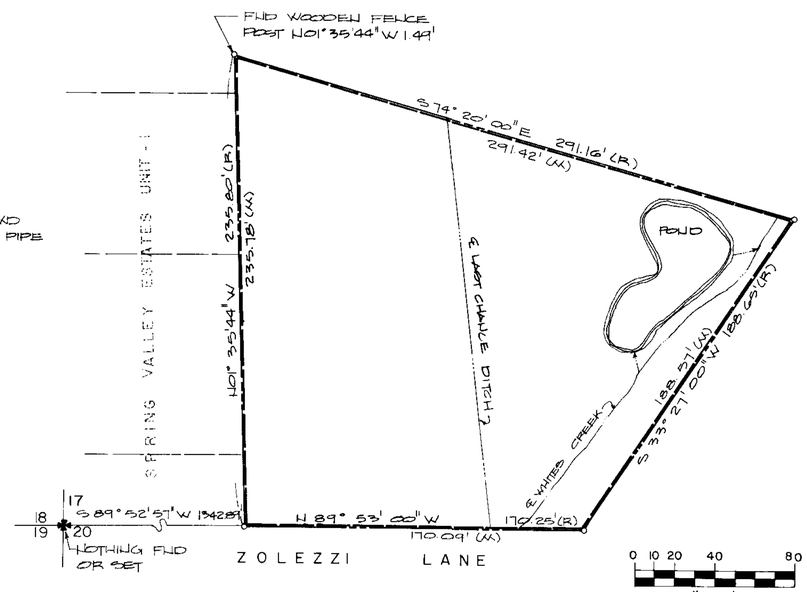

0 10 20 40 80
SCALE: 1" = 40'

DETAIL

FILED
NOV 27 1984
STATE ENGINEER'S OFFICE

MAP
TO ACCOMPANY APPLICATION TO CHANGE PLACE OF USE, AND MANNER OF USE UNDER APPLICATION 35981 FOR RECREATION PURPOSES BY RONALD J. AND BEATRICE B. ZOLDAK FROM ORR DITCH DECREE (WHITES CANYON CREEK) SOURCE IN WASHOE COUNTY, NEVADA

sea ENGINEERS/PLANNERS
950 INDUSTRIAL WAY
SPARKS, NEVADA

JOB NO. P76-003-841
DATE 16 NOV '84
DR. BK

48561

K+E PHOENIX TRACING CLOTH