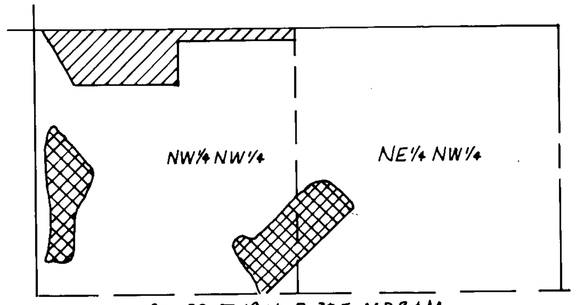

Sec. 30, T. 19 N., R. 30 E., M.D.B. & M.
PERAZZO, Ser. #814

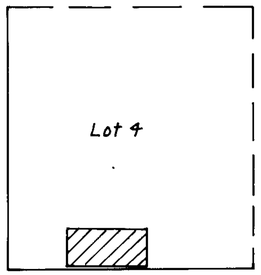

Sec. 19, T. 19 N., R. 30 E., M.D.B. & M.
PERAZZO, Ser. #784

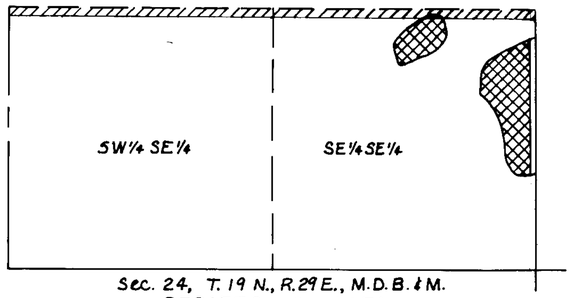

Sec. 24, T. 19 N., R. 29 E., M.D.B. & M.
PERAZZO Ser. #671

ACREAGE						
SECTION	TOWNSHIP	RANGE	SUBDIVISION	EXISTING ACREAGE OF USE	PROPOSED ACREAGE OF USE	DUTY AC.-FT.
30	19 N.	30 E.	NW¼ NW¼	4.80	4.2	
30	19 N.	30 E.	NE¼ NW¼		1.5	
19	19 N.	30 E.	Lot 4	1.70		
24	19 N.	29 E.	SW¼ SE¼	1.40		
24	19 N.	29 E.	SE¼ SE¼	1.40	3.6	
TOTAL				9.30	9.30	32.55

STATE OF NEVADA }
COUNTY OF CHURCHILL } SS

I, GEORGE M. WILSON BEING FIRST DULY SWORN DEPOSE AND SAY THAT THIS MAP CONSISTING OF ONE SHEET HAS BEEN CORRECTLY DRAWN TO THE DESIGNATED SCALE FROM TRUCKEE-CARSON IRRIGATION DISTRICT RECORDS THAT IT TRULY AND CORRECTLY REPRESENTS THE EXISTING PLACE OF USE AND THE PROPOSED PLACE OF USE OF WATER FROM THE TRUCKEE RIVER AND THE CARSON RIVER IN CHURCHILL COUNTY BY

JOHN & JAMES PERAZZO
APPLICANT

FOR IRRIGATION PURPOSES, THE POINT OF DIVERSION LAHONTON DAM IS UNCHANGED AND THE BOUNDARY OF ALL LANDS SHOWN BY 40 ACRE SUBDIVISIONS FOR THE AREAS PROPOSED TO BE IRRIGATED, ARE FULLY AND CORRECTLY DESIGNATED THEREON.

George M. Wilson
STATE WATER RIGHT SURVEYOR

SUBSCRIBED AND SWORN TO BEFORE ME THIS 5th DAY OF October 1984.
NOTARY PUBLIC IN AND FOR CHURCHILL COUNTY, NEVADA.

Doris J. Marin
NOTARY PUBLIC

NORTH

SCALE. 1" = 400 FT.

660 990 1320

LEGEND

EXISTING PLACE OF USE

PROPOSED PLACE OF USE

'84 OCT -5 AM 11

STATE

FILED
OCT 5 1984
ENGINEER'S OFFICE

48461

MAP
TO ACCOMPANY APPLICATION TO CHANGE THE PLACE OF USE FOR IRRIGATION WATER.

BY JOHN & JAMES PERAZZO

FROM TRUCKEE RIVER & CARSON RIVER

48461