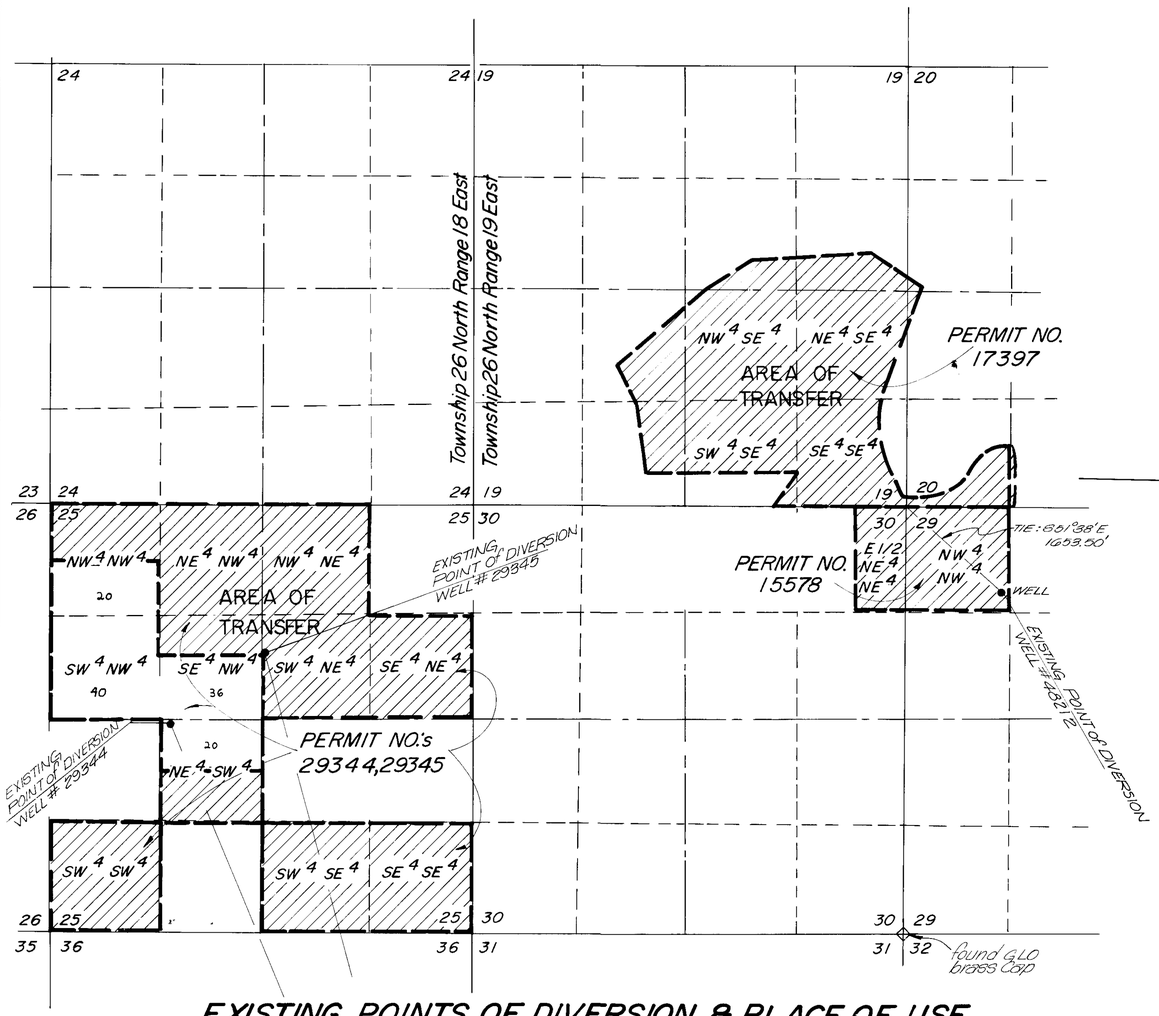

EXISTING POINTS OF DIVERSION & PLACE OF USE

0 500 1000 2000 4000 6000

SCALE 1"=1000'

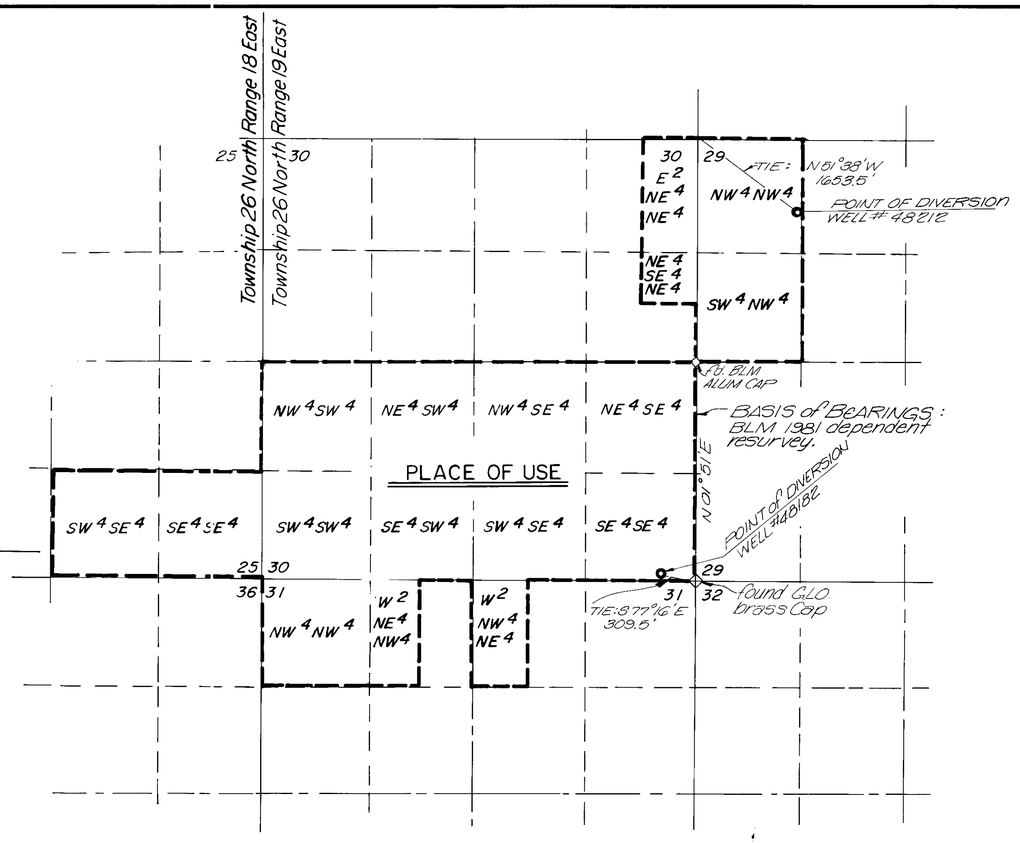

PROPOSED POINT OF DIVERSION & PLACE OF USE

0 500 1000 2000 4000 6000

SCALE 1"=1000'

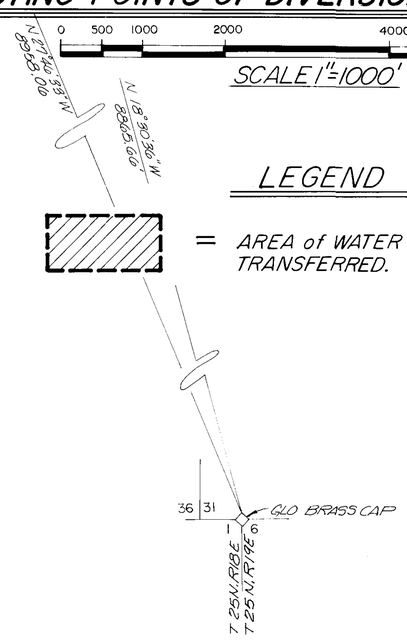

LEGEND

= AREA of WATER RIGHTS TO BE TRANSFERRED.

STATE of NEVADA }
COUNTY of WASHOE } S.S.

I, E.P. Osgood, being first duly sworn, depose, and say that this map, consisting of one sheet, has been correctly drawn to the designated scale from a survey made under my supervision on September 8, 1984, and from maps on file with the NEVADA DIVISION of WATER RESOURCES under permit numbers, (29345, 29344, 17397, & 15578); that it truly and correctly represents the existing location and extent of works and proposed location and extent of works from an underground source in WASHOE County, NEVADA by FISH SPRINGS RANCH LTD. for Irrigation and domestic purposes; that the proposed point of diversion and boundary of all lands shown by 40 acres subdivisions, the areas proposed to be irrigated are fully and correctly designated thereon.

E.P. Osgood
E.P. Osgood (Wtr. Rts. Surveyor No. 294)

Subscribed and sworn to before me, a Notary Public on this 7th day of Sept. 1984.

Vee Ann Fiedrich
Notary Public

VEE ANN FIEDRICH
Notary Public - State of Nevada
Appointment Recorded in Washoe County
MY APPOINTMENT EXPIRES MAY 27, 1985

FILED
SEP
STATE ENGINEER

78968 CERTIFICATE NO. 18836 ISSUED 5-15-12

PREPARED BY: OSGOOD ENGINEERS • RENO, NEVADA

MAP TO ACCOMPANY APPLICATION TO CHANGE THE POINT OF DIVERSION, AND PLACE OF USE OF PORTIONS OF PERMITS NO's 29344, 29345, 17397, & 15578. FOR IRRIGATION AND DOMESTIC USE BY

FISH SPRINGS RANCH LTD.

FROM UNDERGROUND SOURCES

WASHOE CO. — NEVADA

E.P. OSGOOD, NO. 294 SHEET 1 OF 1

78968 77035T 77034T 75431T 75430T 74050T 74049 T48383 48382 48381 48380