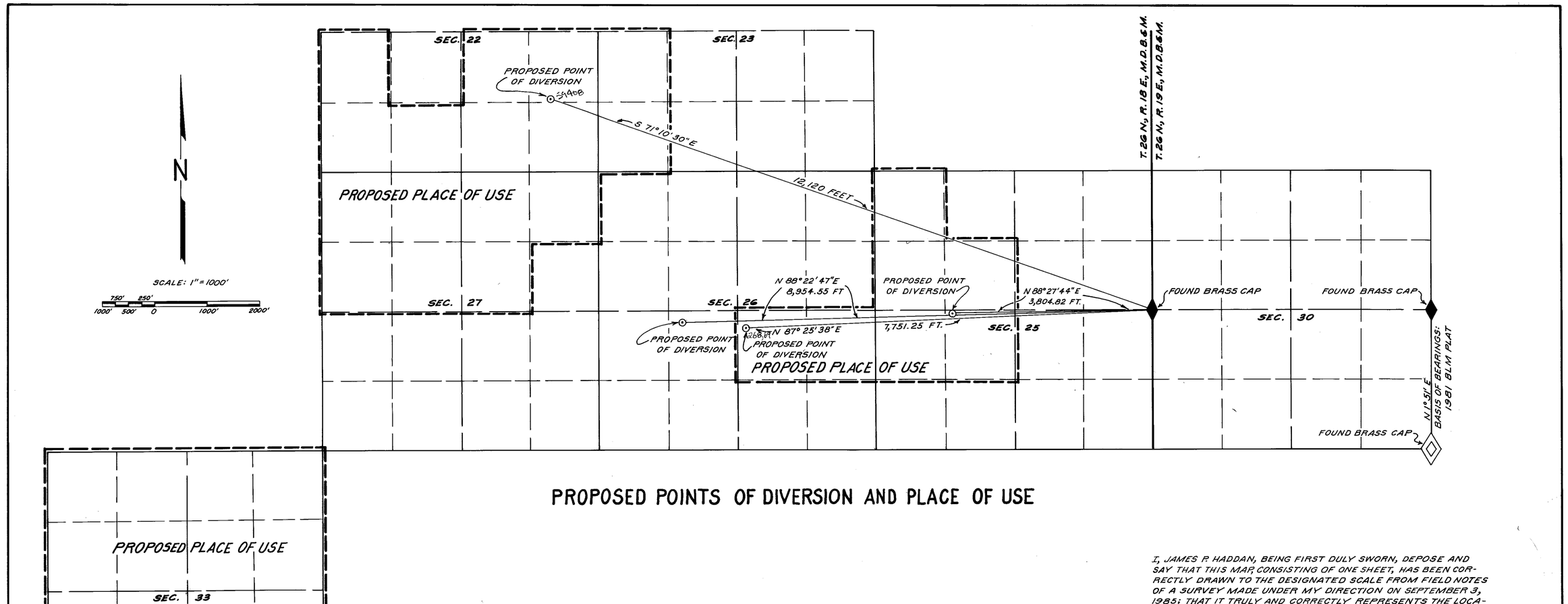

PROPOSED POINTS OF DIVERSION AND PLACE OF USE

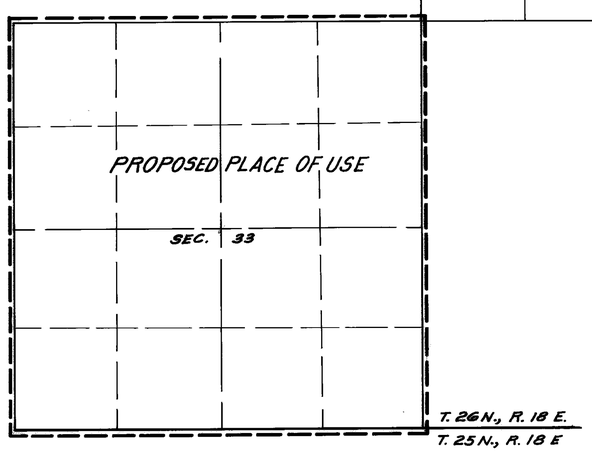

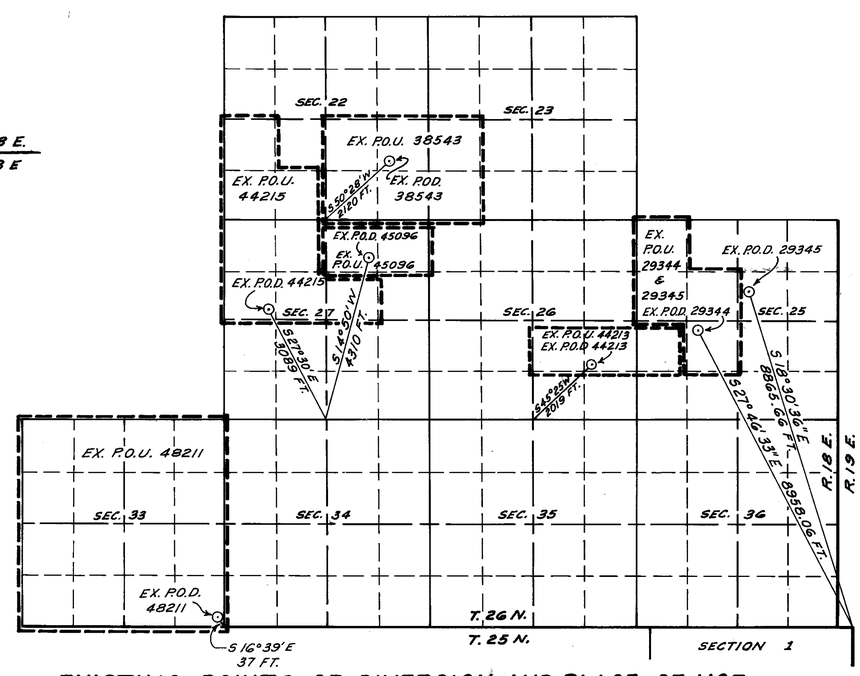

EXISTING POINTS OF DIVERSION AND PLACE OF USE

LEGEND

P.O.D. - POINT OF DIVERSION
P.O.U - PLACE OF USE

N

SCALE: 1" = 2000'
1500' 500'
2000' 1000' 0 2000'

I, JAMES P. HADDAN, BEING FIRST DULY SWORN, DEPOSE AND SAY THAT THIS MAP, CONSISTING OF ONE SHEET, HAS BEEN CORRECTLY DRAWN TO THE DESIGNATED SCALE FROM FIELD NOTES OF A SURVEY MADE UNDER MY DIRECTION ON SEPTEMBER 3, 1985; THAT IT TRULY AND CORRECTLY REPRESENTS THE LOCATION OF THE PROPOSED WORKS TO DIVERT WATER FROM UNDERGROUND SOURCES IN WASHOE COUNTY, NEVADA BY FISH SPRINGS RANCH, LTD. FOR IRRIGATION AND DOMESTIC PURPOSES; THAT THE PROPOSED POINTS OF DIVERSION AND THE BOUNDARIES OF ALL LANDS, SHOWING BY 40-ACRE SUBDIVISIONS THE AREAS WHERE THE WATER IS TO BE USED, ARE FULLY AND CORRECTLY DESIGNATED HEREON.

James P. Haddan
STATE WATER RIGHTS SURVEYOR NO. 575

Diane E. Haddan
SUBSCRIBED AND SWORN TO BEFORE ME THIS 9th DAY OF September, 1985.

DIANE E. HADDAN
Notary Public - Nevada
Carson City
My Appt. Expires Dec. 5, 1988

SHEET 1 OF 1 49268-69 49373-49379

MAP TO ACCOMPANY APPLICATIONS TO CHANGE THE POINT OF DIVERSION AND PLACE OF USE PERMITS 29344, 44213, 29345, 38543, 44215, 45096 & 48211 FOR IRRIGATION AND DOMESTIC USE BY FISH SPRINGS RANCH, LTD. FROM UNDERGROUND SOURCES IN WASHOE COUNTY, NEVADA

FILED
SEP 11 1985
STATE ENGINEER'S OFFICE

HADDAN ENGINEERING
1807 N. NEVADA STREET
CARSON CITY, NEV. 89701
(702) 883-6595

77035T
77034T
77033T
75432T
75431T
75430T
75429T

74371T 59108 53326 49269 49268 49379 49378 49377 49376 49375 49374 49373