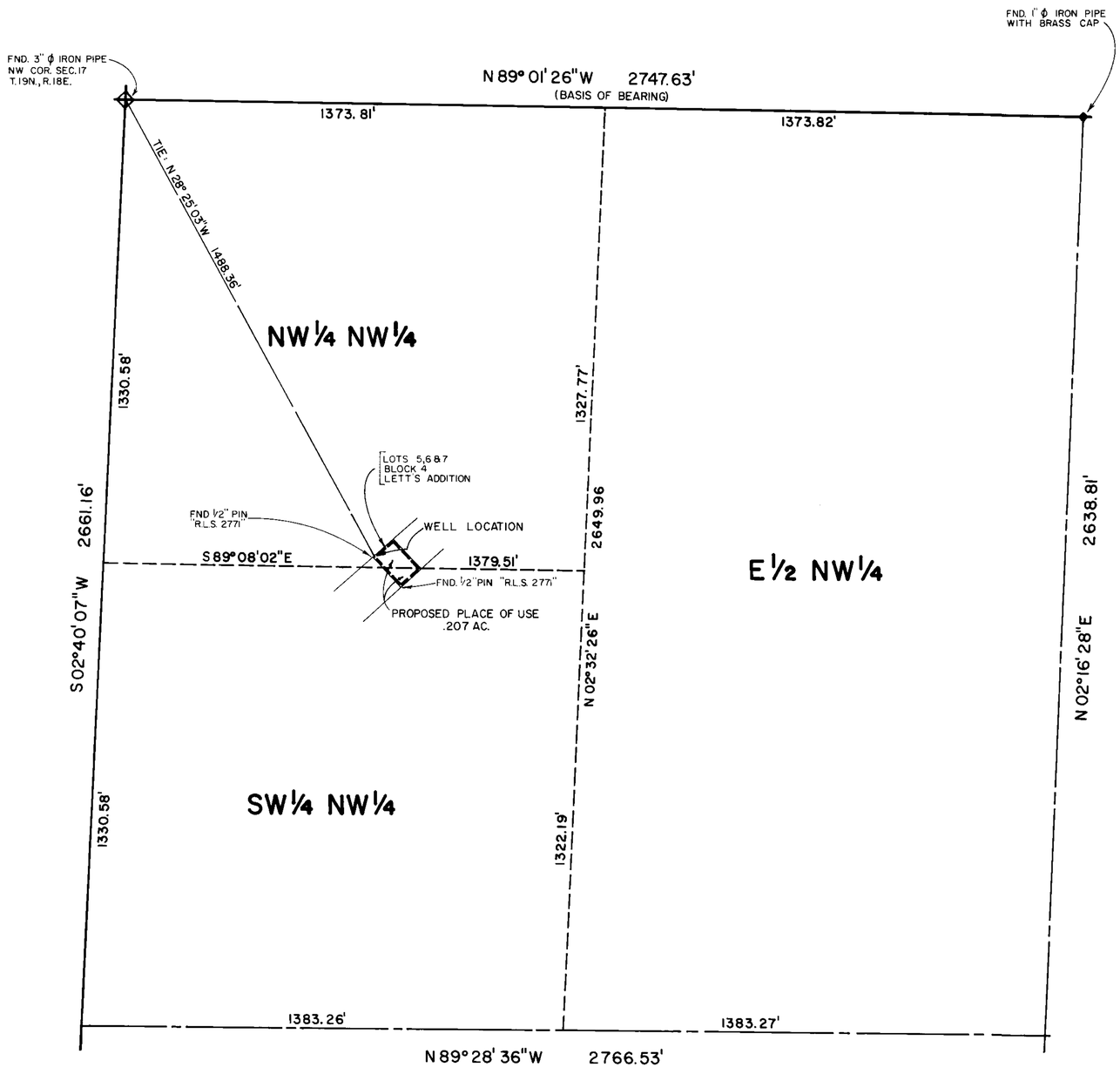

NW 1/4
SEC. 17, T. 19N., R.18E., M.D.B.&M.

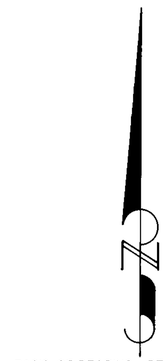

BASIS OF BEARING: RECORD OF SURVEY FOR "DAVID R. HOY ET AL." FILE NO. 278004, FILED MARCH 6, 1973, OFFICIAL RECORDS OF WASHOE COUNTY, NEVADA.

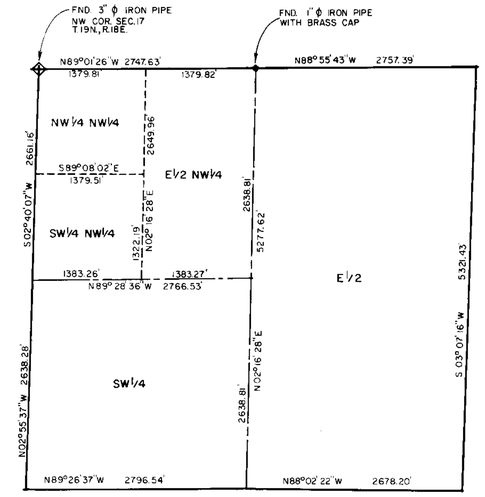

SEC.17, T.19N., R.18E., M.D.B.&M., SUBDIVISION OF SECTION AS SHOWN ON RECORD OF SURVEY FOR "DAVID R. HOY ET AL." FILE NO. 278004, FILED MARCH 6, 1973.

STATE OF NEVADA,
COUNTY OF WASHOE SS.

I, WILLIAM K. JEWETT, BEING FIRST DULY SWORN, DEPOSE AND SAY THAT THIS MAP, CONSISTING OF 1 SHEET, NUMBERD FROM 1 TO 1, INCLUSIVE, HAS BEEN CORRECTLY DRAWN TO THE DESIGNATED SCALE FROM FIELD NOTES OF A SURVEY MADE BY ME, (OR UNDER MY SUPERVISION AND DIRECTION), ON THE 10 DAY OF JUNE, 1984; THAT IT TRULY AND CORRECTLY REPRESENTS THE PROPOSED LOCATION AND EXTENT OF THE WORKS USED TO DIVERT WATER FROM AN UNDERGROUND SOURCE IN WASHOE COUNTY, BY VERDI COMMUNITY CHURCH, A NON-PROFIT CORPORATION, FOR QUASI-MUNICIPAL AND DOMESTIC PURPOSES, THAT THE PROPOSED POINT OF DIVERSION AND THE BOUNDARY OF ALL LANDS, SHOWING BY 40 ACRE SUBDIVISIONS THE AREAS WHERE THE WATER IS TO BE USED, ARE FULLY AND CORRECTLY DESIGNATED HEREON.

William K. Jewett — STATE WATER RIGHT SURVEYOR No. 708
8/13/84 — DATE

SUBSCRIBED AND SWORN TO BEFORE ME THIS 13 DAY OF August, 1984. NOTARY PUBLIC IN AND FOR WASHOE COUNTY, NEVADA.

Terry H. Gough

TERRY H. GOUGH
Notary Public - State of Nevada
Washoe County
My Appointment Expires June 8, 1985

SCALE 1" = 200'

FILED
DEC 4 1984

MAP
TO ACCOMPANY APPLICATION TO APPROPRIATE WATER FOR QUASI-MUNICIPAL AND DOMESTIC PURPOSES
BY
VERDI COMMUNITY CHURCH,
A NON-PROFIT CORPORATION
FROM AN UNDERGROUND SOURCE
IN WASHOE COUNTY, NEVADA

1236 48332