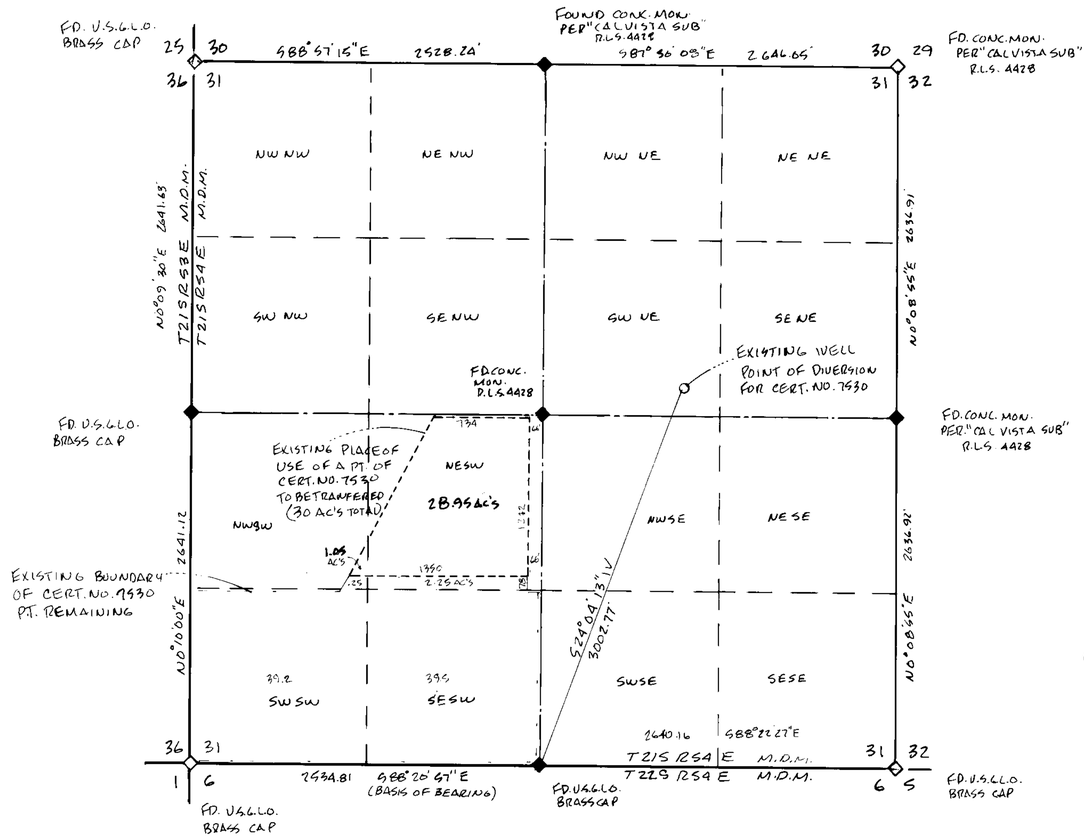

SECTION 31
TOWNSHIP 21 SOUTH, RANGE 54 EAST, M.D.M.
NYE COUNTY NEVADA
EXISTING POINT OF DIVERSION AND PLACE OF USE

SCALE 1" = 600'

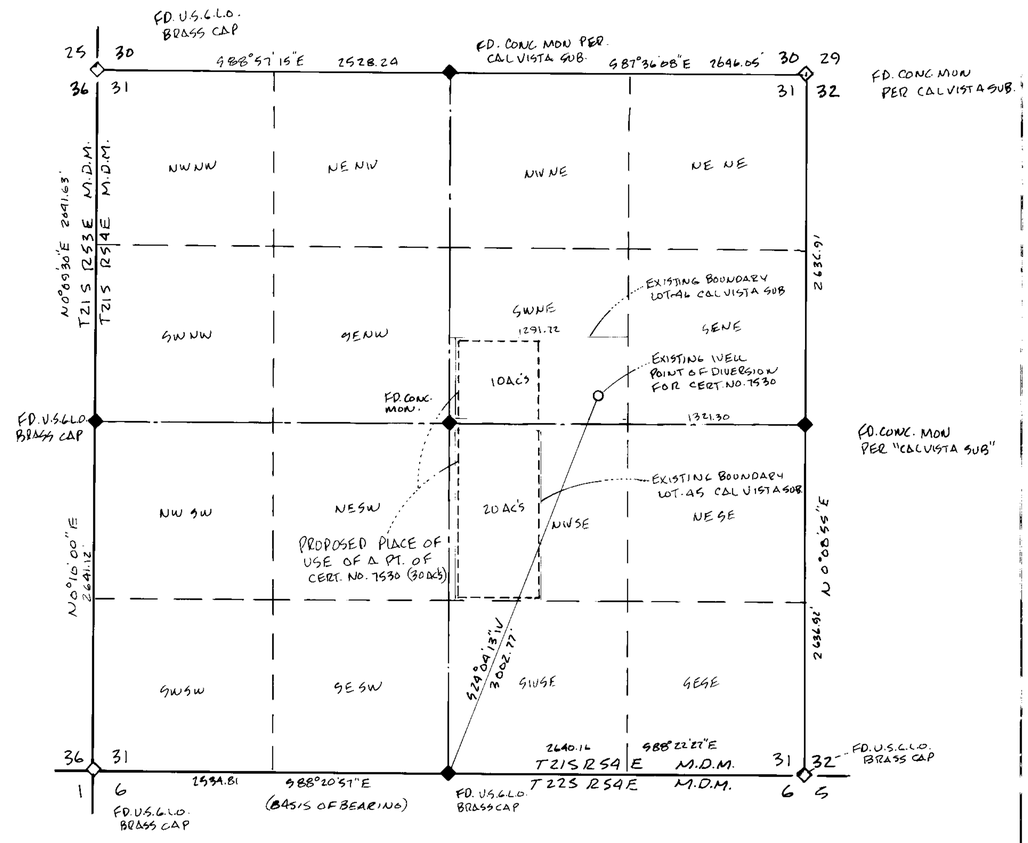

SECTION 31
TOWNSHIP 21 SOUTH, RANGE 54 EAST, M.D.M.
NYE COUNTY NEVADA
PROPOSED POINT OF DIVERSION AND PLACE OF USE

STATE OF NEVADA
COUNTY OF NYE } S.S.

I, EDWARD L. SCHENET, BEING FIRST DULY SWORN DEPOSE AND SAY THAT THIS MAP CONSISTING OF ONE SHEET HAS BEEN CORRECTLY DRAWN TO THE DESIGNATED SCALE FROM FIELD NOTES OF A SURVEY MADE UNDER MY SUPERVISION AND DIRECTION ON THE 6th DAY OF JUNE, 1984 THAT IT TRULY AND CORRECTLY REPRESENTS THE LOCATION AND EXTENT OF WORKS USED TO DIVERT WATER FROM AN UNDERGROUND SOURCE IN THE PAHRUMP VALLEY BASIN IN NYE COUNTY, NEVADA BY ROBERT J. EVERS, PATRICIA L. EVERS, HILLARD BOWDEN AND ANNIE E. BOWDEN FOR IRRIGATION AND DOMESTIC UNDER CERT. # 7530 & PERMIT # 21056 THAT THE EXISTING POINT OF DIVERSION AND PLACE OF USE UNDER CERT. NO. 7530 AND PERMIT NO. 21056 IS CORRECTLY SHOWN HERE ON. THAT THE PROPOSED POINT OF DIVERSION AND PLACE OF USE APPLIED FOR UNDER THIS APPLICATION TO CHANGE THE PLACE OF USE OF A PORTION OF THE WATER ARE CORRECTLY DESIGNATED HERE ON. AND THAT THE LANDS UPON WHICH WATER APPROPRIATED UNDER CERT NO 7530 & PERMIT NO. 21056 ARE TO BE USED IS ACCURATELY OUTLINED HERE ON AND SAID LANDS ARE OWNED OR CONTROLLED BY THE APPLICANT.

Edward L. Schenet
EDWARD L. SCHENET, STATE WATER RIGHT SURVEYOR CERT. NO. 595

SUBSCRIBED AND SWORN TO BEFORE ME THIS 13th DAY OF July 1984.

C. N. COLLINS
Notary Public - State of Nevada
COUNTY OF NYE
My Appointment Expires: March 23, 1985

NOTARY PUBLIC IN AND FOR SAID COUNTY AND STATE

MY COMMISSION EXPIRES

'84 AUG 17 P2:44

STATE ...

BASIS OF BEARING

SOUTH 88°20'57" EAST THE SOUTH LINE OF THE SOUTHWEST QUARTER (SW1/4) OF SECTION 31, T. 21 S., R. 54 E., M.D.M., NYE COUNTY, NEVADA AS SHOWN ON "CAL VISTA SUB" DOC. NO DATED AS RECORDED IN THE OFFICE OF THE NYE COUNTY, RECORDER, NYE COUNTY, NEVADA WAS USED AS BASIS OF BEARING FOR THIS MAP.



SCALE 1" = 600'

MAP TO ACCOMPANY AN APPLICATION TO CHANGE THE PLACE OF USE OF A PORTION OF WATER APPROPRIATED UNDER PERMIT NO. 21056 CERT. NO. 7530

FOR: IRRIGATION AND DOMESTIC PURPOSES
BY: ROBERT J. EVERS, PATRICIA L. EVERS, HILLARD BOWDEN AND ANNIE E. BOWDEN
FROM: AN UNDERGROUND WATER SOURCE IN PAHRUMP VALLY BASIN - NYE COUNTY, NEVADA

8:19
OK LPL 9/1/93

SHEET 1 OF 1

48325