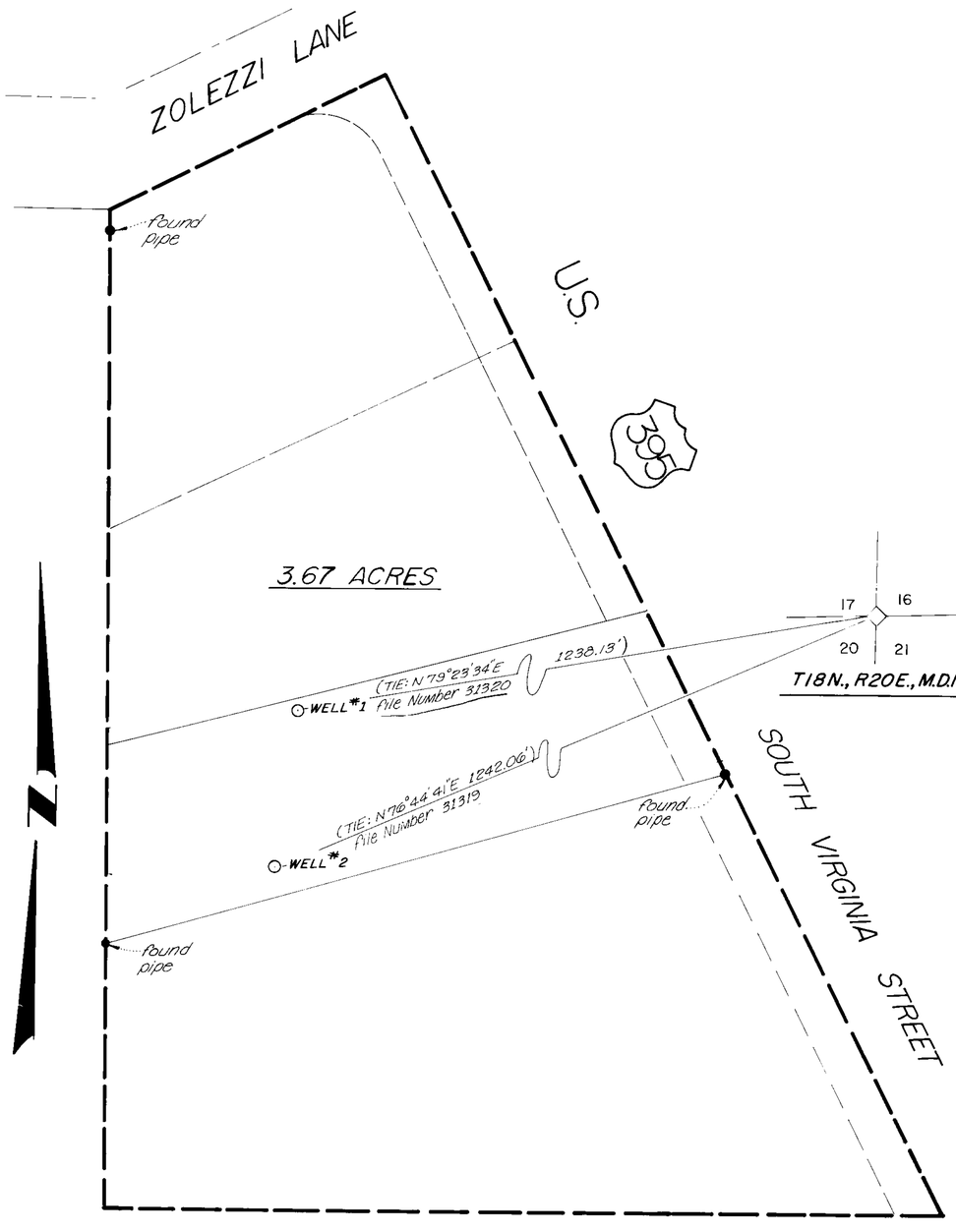

SECTION 20, T 18N., R20E. M.D.M.

EXISTING POINTS OF DIVERSION & PLACE OF USE

0 40 80

SCALE 1" = 40'

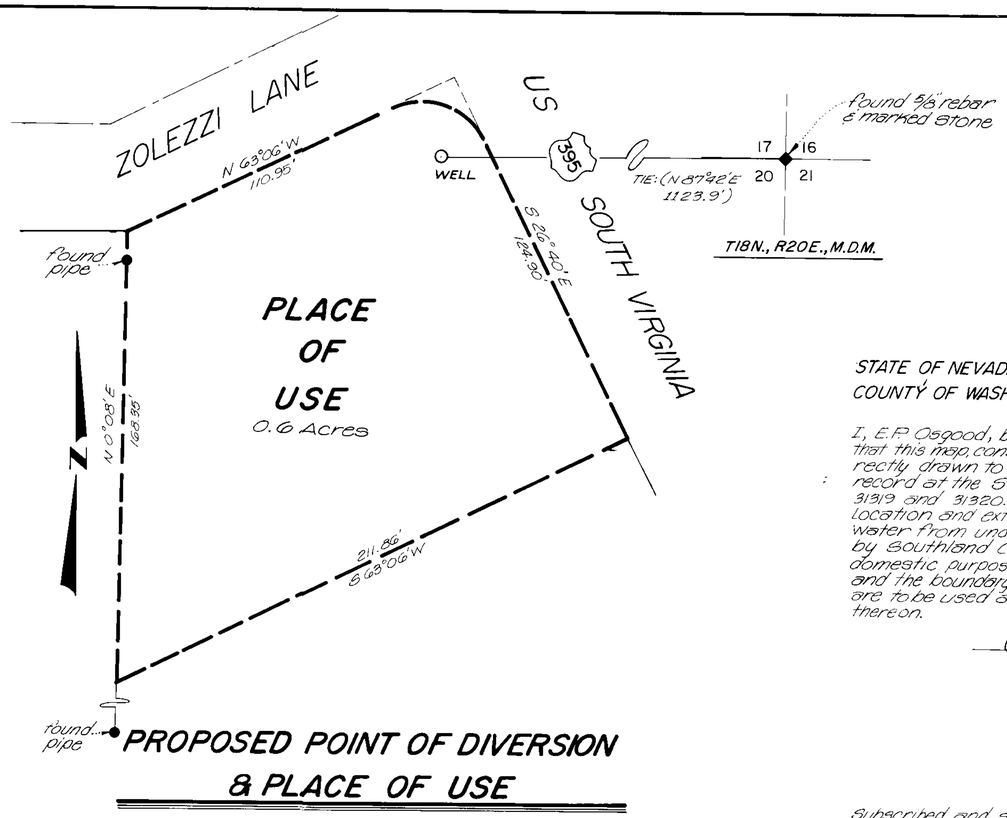

PROPOSED POINT OF DIVERSION & PLACE OF USE

0 15 30 60

SCALE 1" = 30'

STATE OF NEVADA
COUNTY OF WASHOE SS

I, E.P. Osgood, being first duly sworn, depose and say that this map, consisting of one sheet, has been correctly drawn to the designated scale from maps of record at the State Engineers Office (File Numbers 31319 and 31320.) That it truly represents the proposed location and extent of works to be used to divert water from underground source in WASHOE County by Southland Corporation for Quasi Municipal and domestic purposes, that the proposed point of diversion and the boundary of all lands where in the waters are to be used are fully and correctly designated thereon.

E.P. Osgood

E.P. Osgood State Water-Rights Surveyor No. 294

Subscribed and sworn to, before me this 30th day of July 1984.

Marvin Hamrick

Notary Public in and for Washoe County, Nevada

MARVIN HAMRICK
Notary Public - State of Nevada
Washoe County
My Appointment Expires [illegible]

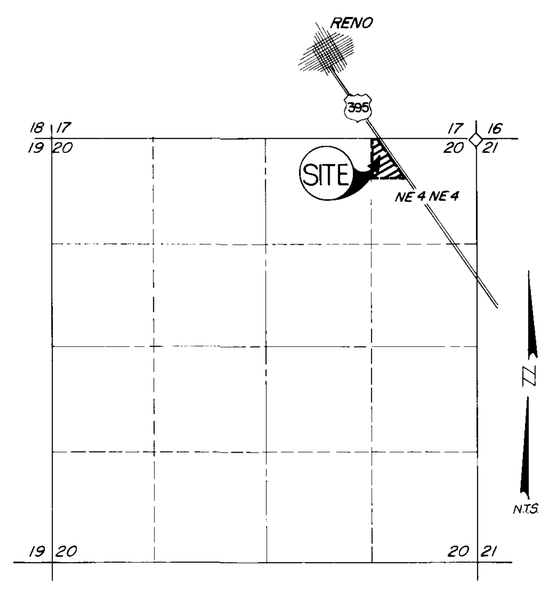

BASIS of BEARINGS:

Record of Survey #137, File No. 178495 as recorded in Official Records of Washoe County Nevada.

'84 AUG -3 A11:36

STATE ENGINEER'S OFFICE

MAP to ACCOMPANY APPLICATION to CHANGE THE POINT of DIVERSION and PLACE of USE of a PORTION of PERMIT NUMBERS 31319, 31320 for QUASI MUNICIPAL and DOMESTIC USES by

SOUTHLAND CORP.

from UNDERGROUND SOURCE

Prepared by Osgood Engineers Inc. Reno, Nevada

48270 48269