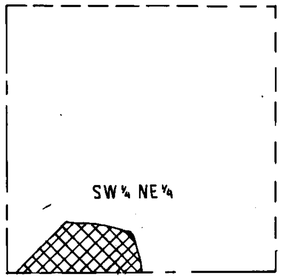

SEC.26 T19N R.28E M.D.B.+M
SERIAL# 550

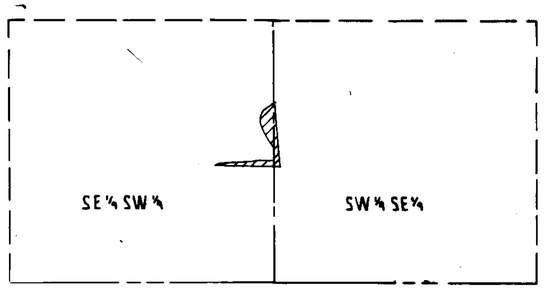

SEC.23 T19N R.28E M.D.B.+M
SERIAL# 530-1-A

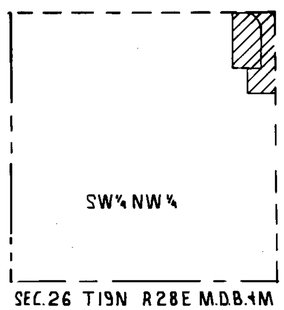

SEC.26 T19N R28E M.D.B.+M
SERIAL# 550-5

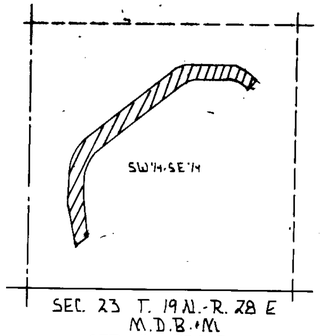

SEC. 23 T. 19N.-R. 28 E
M.D.B.+M
SER. # 530-2

ACREAGE

SECTION	TOWNSHIP	RANGE	SUBDIVISION	EXISTING ACREAGE OF USE.	PROPOSED ACREAGE OF USE	DUTY AC.-FT.
26	19	28	SW¼NE¼		2.63 Ac.	
23	19	28	SE¼SW¼	0.91 Ac.		
23	19	28	SW¼SE¼	0.18 Ac.		
26	19	28	SW¼NW¼	1.62 Ac.		
23	19	28	SW¼SE¼	0.50 Ac.		
TOTAL				2.63 Ac.	2.63 Ac.	11.84 Ac.Ft.

STATE OF NEVADA
COUNTY OF CHURCHILL } SS

I, GEORGE M. WILSON BEING FIRST DULY SWORN, DEPOSE AND SAY THAT THIS MAP CONSISTING OF ONE SHEET WAS BEEN CORRECTLY DRAWN TO THE DESIGNATED SCALE FROM TRUCKEE-CARSON IRRIGATION DISTRICT RECORDS THAT IT TRULY AND CORRECTLY REPRESENTS THE EXISTING PLACE OF USE AND THE PROPOSED PLACE OF USE OF WATER FROM THE TRUCKEE RIVER AND THE CARSON RIVER IN CHURCHILL COUNTY BY

DEMAR H. + GAIL L. THURMAN
APPLICANT

FOR IRRIGATION PURPOSES, THE POINT OF DIVERSION LAHONTAN DAM IS UNCHANGED AND THE BOUNDARY OF ALL LANDS SHOWN BY 40 ACRE SUBDIVISIONS FOR THE AREAS PROPOSED TO BE IRRIGATED, ARE FULLY AND CORRECTLY DESIGNATED THEREON.

George M. Wilson
STATE WATER RIGHT SURVEYOR

SUBSCRIBED AND SWORN TO BEFORE ME THIS 27 DAY OF July 1982.
NOTARY PUBLIC IN AND FOR CHURCHILL COUNTY, NEVADA.

DORIS J. MORIN
Notary Public - State of Nevada
Churchill County
My Appointment Expires Aug. 10, 1984

NOTARY PUBLIC

NORTH

SCALE. 1"=400 FT.

0 330 660 990 1320

LEGEND

= EXISTING PLACE OF USE

= PROPOSED PLACE OF USE

GEORGE M. WILSON

48202

MAP
TO ACCOMPANY APPLICATION TO CHANGE THE PLACE OF USE FOR IRRIGATION WATER.

BY - DEMAR H. + GAIL L. THURMAN

FROM. TRUCKEE RIVER + CARSON RIVER

FILED
JUL 13 1982
STATE ENGINEER'S OFFICE

48202