ACREAGE

SECTION	TOWNSHIP	RANGE	SUBDIVISION	EXISTING ACREAGE OF USE.	PROPOSED ACREAGE OF USE	DUTY AC.-FT.
16	19 N.	29 E.	SW¼ NW¼		6.8	
19	19 N.	29 E.	SW¼ SE¼		5.0	
26	19 N.	28 E.	SE¼ NE¼	11.8		
TOTAL				11.8	11.8	46.3

STATE OF NEVADA }
COUNTY OF CHURCHILL } SS

I, GEORGE M. WILSON BEING FIRST DULY SWORN, DEPOSE AND SAY THAT THIS MAP CONSISTING OF ONE SHEET HAS BEEN CORRECTLY DRAWN TO THE DESIGNATED SCALE FROM TRUCKEE-CARSON-IRRIGATION-DISTRICT RECORDS THAT IT TRULY AND CORRECTLY REPRESENTS THE EXISTING PLACE OF USE AND THE PROPOSED PLACE OF USE OF WATER FROM THE TRUCKEE RIVER AND THE CARSON RIVER IN CHURCHILL COUNTY BY -

ROBERT M. GETTO FAMILY TRUST AGREEMENT
APPLICANT

FOR IRRIGATION PURPOSES, THE POINT OF DIVERSION LAHONTAN DAM IS UNCHANGED AND THE BOUNDARY OF ALL LANDS SHOWN BY 40 ACRE SUBDIVISIONS FOR THE AREAS PROPOSED TO BE IRRIGATED, ARE FULLY AND CORRECTLY DESIGNATED THEREON -

George M. Wilson
STATE WATER RIGHT SURVEYOR

SUBSCRIBED AND SWORN TO BEFORE ME THIS 22nd DAY OF July 1984
NOTARY PUBLIC IN AND FOR CHURCHILL COUNTY, NEVADA.

Norma J. Morris
NOTARY PUBLIC

My Appointment Expires Aug. 10, 1984

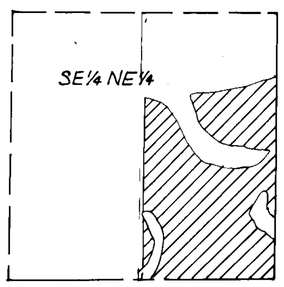

Sec. 26, T. 19 N., R.28 E., M.D.B.&M.
GETTO Ser.# 541-23-A

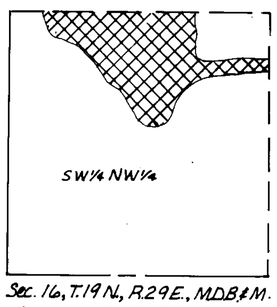

Sec. 16, T. 19 N., R.29 E., M.D.B.&M.
GETTO Ser.# 635

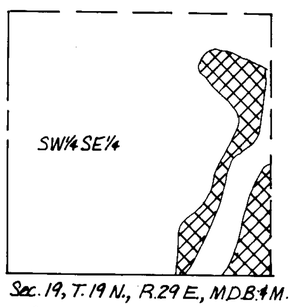

Sec. 19, T. 19 N., R.29 E., M.D.B.&M.
GETTO Ser.# 658

NORTH

SCALE. 1" = 400 FT.

0 330 660 990 1320

LEGEND

= EXISTING PLACE OF USE

= PROPOSED PLACE OF USE

48192

FILED
JUL 13 1984
STATE ENGINEER'S OFFICE

MAP
TO ACCOMPANY APPLICATION TO CHANGE THE PLACE OF USE FOR IRRIGATION WATER.

BY ROBERT M. GETTO FAMILY TRUST AGREEMENT

FROM TRUCKEE RIVER & CARSON RIVER

48192