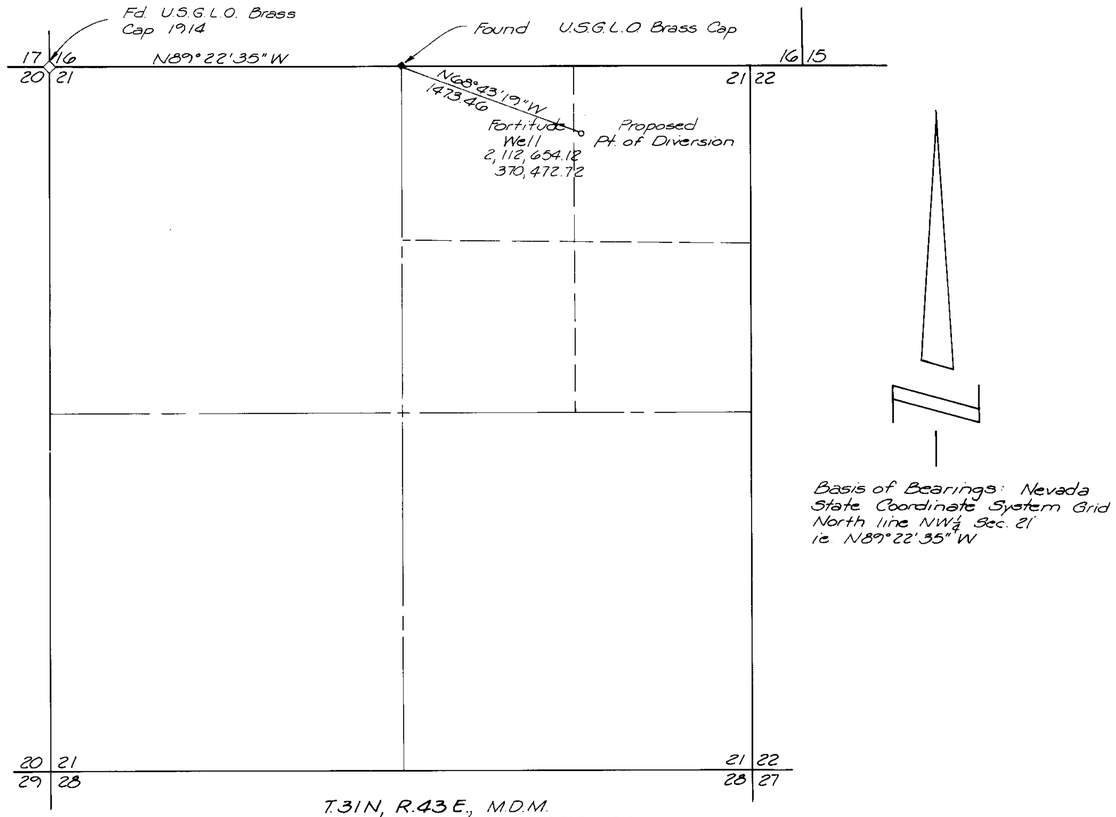

T.31N, R.43E., M.D.M.
PROPOSED POINT OF DIVERSION

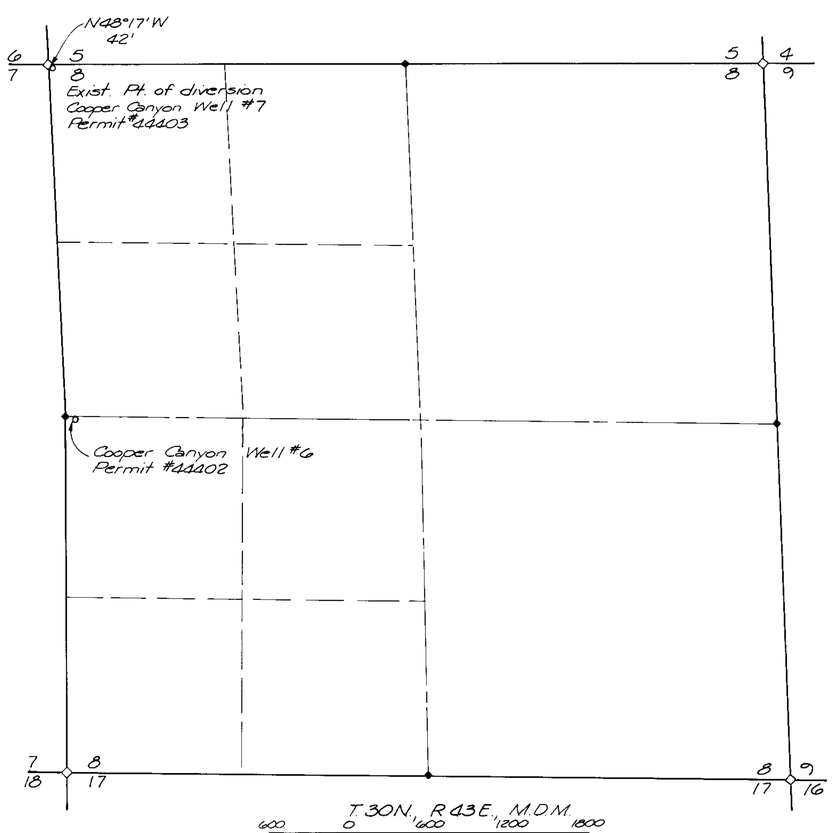

T.30N., R.43E., M.D.M.

600 0 600 1200 1800

Scale: 1" = 600'

EXISTING POINT OF DIVERSION

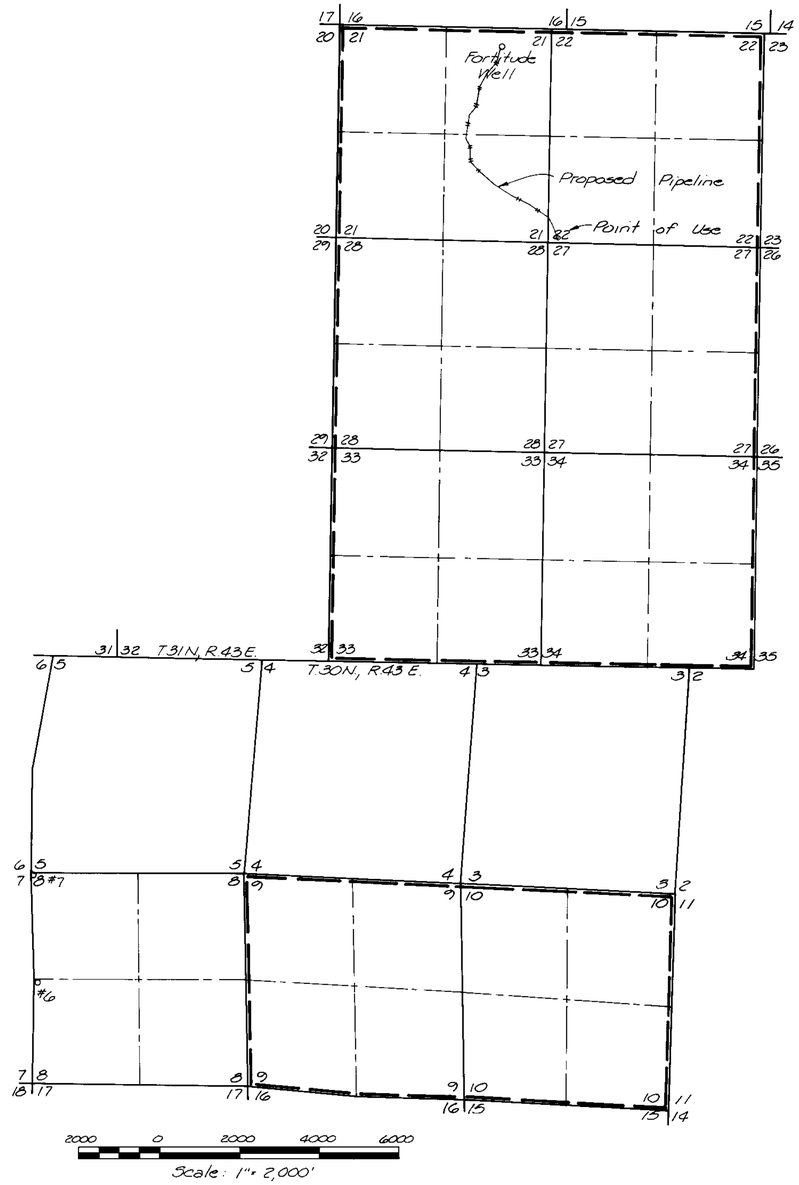

2000 0 2000 4000 6000

Scale: 1" = 2,000'

PLACE OF USE

EXISTING & PROPOSED

State of Nevada
County of Washoe SS

I, Richard W. Arden, being first duly sworn, depose & say that this map, consisting of 1 sheet, has been correctly drawn to the designated scale from field notes of a survey made by me, or under my supervision & direction, between the 28th day of March, and the 18th day of June, 1984; that it truly & correctly represents the proposed extent & location of the place of use & point of diversion of water heretofore appropriated under application number 44403 from an underground source in Lander County by Duval Corporation for Mining, Milling & Domestic Purposes.

That the proposed point of diversion, proposed place of use, the location & names of all other works, & the boundary of all lands, showing by 40 acre subdivisions the areas proposed to be served are fully & correctly designated hereon.

Richard W. Arden
Richard W. Arden
State Water Right Surveyor No. 307

Subscribed & sworn to before me on this 26th day of June 1984.

Carol Ann Adams
Notary Public

CAROL ANN ADAMS
Notary Public - State of Nevada
Appointment Recorded In Washoe County
MY APPOINTMENT EXPIRES JUNE 26, 1986

FILED
OCT 29 1984
STATE ENGINEER'S OFFICE

MAP
TO ACCOMPANY APPLICATION
TO CHANGE POINT OF DIVERSION
UNDER APPLICATION 44403
FOR MINING, MILLING & DOMESTIC PURPOSES
BY DUVAL CORPORATION
FROM AN UNDERGROUND SOURCE
IN LANDER COUNTY, NEVADA

sea ENGINEERS/PLANNERS
950 INDUSTRIAL WAY
SPARKS, NEVADA

JOB NO. 237-001-842
DATE April, 1984
DR. MCW

48140

K+E PHOENIX TRACING CLOTH