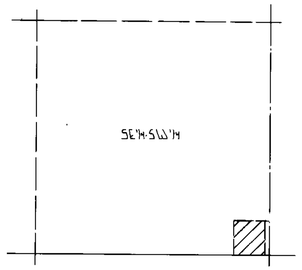

SEC. 6 T 18 N. R. 29 E. M.D.B.&M.
SER # 213-2-G

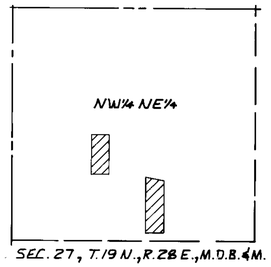

SEC. 27, T. 19 N., R. 28 E., M.D.B.&M.
SER. NOS. 526-1-Q-1, 526-1 H

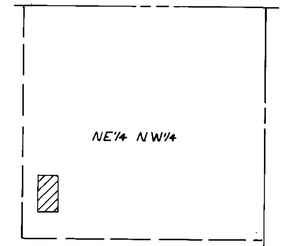

SEC. 33, T. 19 N., R. 29 E., M.D.B.&M.
SER. NO. 726-3-B

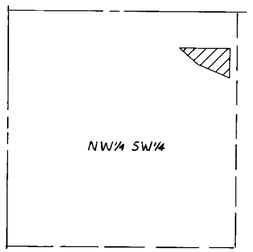

SEC. 30, T. 19 N., R. 29 E., M.D.B.&M.
SER. NO. 538-14

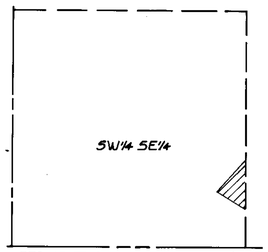

SEC. 18, T. 19 N., R. 29 E., M.D.B.&M.
SER. NO. 652

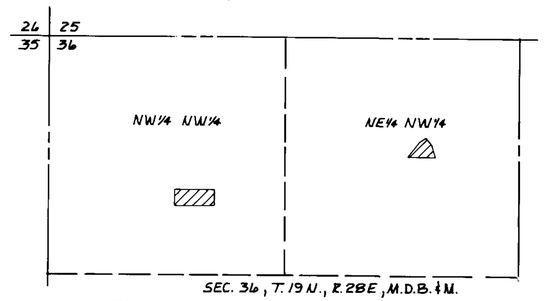

SEC. 36, T. 19 N., R. 28 E., M.D.B.&M.
SER. NO. 541-28-E-3-A-7 SER. NO. 541-28-E-3-B-1-C

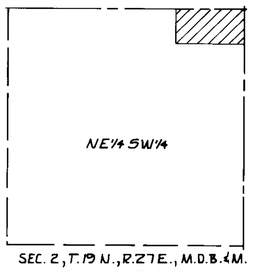

SEC. 2, T. 19 N., R. 27 E., M.D.B.&M.
SER. NO. 360

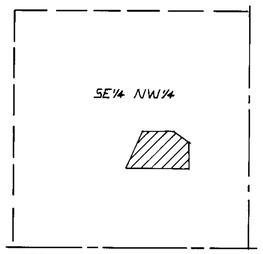

SEC. 31, T. 18 N., R. 30 E., M.D.B.&M.
SER. NO. 333-1

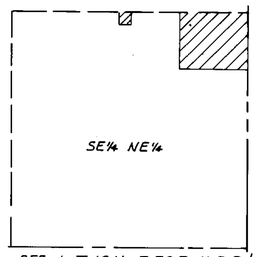

SEC. 1, T. 18 N., R. 28 E., M.D.B.&M.
SER. NO. 47-5(2), 47-7-A

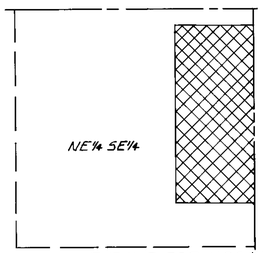

SEC. 29, T. 19 N., R. 30 E., M.D.B.&M.
SER. NO 2161

ACREAGE

SECTION	TOWNSHIP	RANGE	SUBDIVISION	EXISTING ACREAGE OF USE.	PROPOSED ACREAGE OF USE	DUTY AC.-FT.
6	18 N	29 E	SE¼ SW¼	0.78 ✓		
27	19 N	28 E	NW¼ NE¼	1.19 ✓		
33	19 N	29 E	NE¼ NW¼	0.46 ✓		
30	19 N	29 E	NW¼ SW¼	0.92 ✓		
18	19 N	29 E	SW¼ SE¼	0.59 ✓		
36	19 N	28 E	NW¼ NW¼	0.36 ✓		
36	19 N	28 E	NE¼ NW¼	0.24 ✓		
2	19 N	27 E	NE¼ SW¼	1.73 ✓		
31	18 N	30 E	SE¼ NW¼	1.25 ✓		
1	18 N	28 E	SE¼ NE¼	2.48 ✓		
29	19 N	30 E	NE¼ SE¼		10.0 ✓	
TOTAL				10.0	10.0	35.0

STATE OF NEVADA }
COUNTY OF CHURCHILL } SS

I, GEORGE M. WILSON BEING FIRST DULY SWORN, DEPOSE AND SAY THAT THIS MAP CONSISTING OF ONE SHEET HAS BEEN CORRECTLY DRAWN TO THE DESIGNATED SCALE FROM TRUCKEE-CARSON-IRRIGATION DISTRICT RECORDS THAT IT TRULY AND CORRECTLY REPRESENTS THE EXISTING PLACE OF USE AND THE PROPOSED PLACE OF USE OF WATER FROM THE TRUCKEE RIVER AND THE CARSON RIVER IN CHURCHILL COUNTY BY _

C. H. MELENDY
APPLICANT

FOR IRRIGATION PURPOSES, THE POINT OF DIVERSION LAHONTAN DAM IS UNCHANGED AND THE BOUNDARY OF ALL LANDS SHOWN BY 40 ACRE SUBDIVISIONS FOR THE AREAS PROPOSED TO BE IRRIGATED, ARE FULLY AND CORRECTLY DESIGNATED THEREON _

George M. Wilson
STATE WATER RIGHT SURVEYOR

SUBSCRIBED AND SWORN TO BEFORE ME THIS 20 DAY OF April 1984
NOTARY PUBLIC IN AND FOR CHURCHILL COUNTY, NEVADA

DORIS J. MORRIS
Notary Public State of Nevada
Churchill County
My Appt. Expires Aug. 10, 1984

Doris J. Morris
NOTARY PUBLIC

NORTH

SCALE. 1" = 400 FT.

0 330 660 990 1320

LEGEND

▨ = EXISTING PLACE OF USE

▩ = PROPOSED PLACE OF USE

RECEIVED
APR 23 1984
STATE ENGINEER'S OFFICE

FILED
APR 23 1984
STATE ENGINEER'S OFFICE

MAP
TO ACCOMPANY APPLICATION TO CHANGE THE PLACE OF USE FOR IRRIGATION WATER.

BY. C. H. MELENDY

FROM. TRUCKEE RIVER / CARSON RIVER

48000