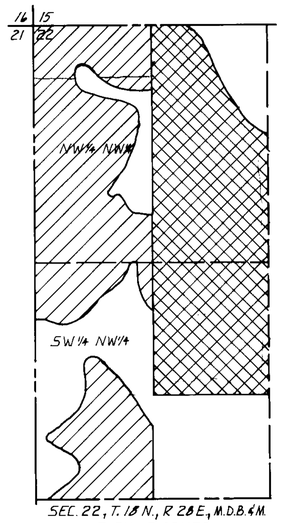

SEC. 22, T. 18 N., R 28 E., M.D.B.&M.
JACK BARNES
SERIAL NO. 146

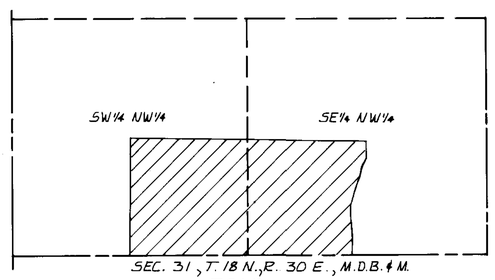

SEC. 31, T. 18 N., R. 30 E., M.D.B.&M.
T.C.I.D.
SER. NO. 333-1

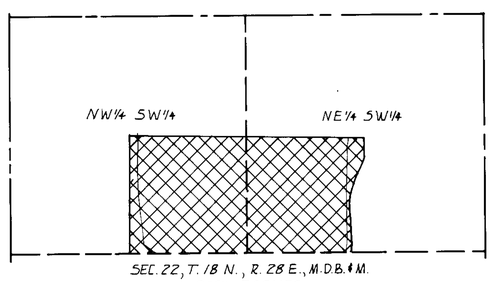

SEC. 22, T. 18 N., R. 28 E., M.D.B.&M.
JACK BARNES
SERIAL NOS. 2144-F, 2144-G

ACREAGE

SECTION	TOWNSHIP	RANGE	SUBDIVISION	EXISTING PLACE OF USE. ACREAGE	PROPOSED PLACE OF USE ACREAGE	DUTY AC.-FT.
31	18	30	SW¼ NW¼	10.0		3.5
31	18	30	SE¼ NW¼	9.25		
22	18	28	NW¼ NW¼	17.5	16.75	
22	18	28	SW¼ NW¼	10.5	11.25	
22	18	28	NW¼ SW¼		10.0	
22	18	28	NE¼ SW¼		9.25	
TOTAL				47.25	47.25	165.37

STATE OF NEVADA }
COUNTY OF CHURCHILL } SS

I, GEORGE M. WILSON BEING FIRST DULY SWORN, DEPOSE AND SAY THAT THIS MAP CONSISTING OF ONE SHEET HAS BEEN CORRECTLY DRAWN TO THE DESIGNATED SCALE FROM TRUCKEE-CARSON-IRRIGATION-DISTRICT RECORDS THAT IT TRULY AND CORRECTLY REPRESENTS THE EXISTING PLACE OF USE AND THE PROPOSED PLACE OF USE OF WATER FROM THE TRUCKEE RIVER AND THE CARSON RIVER IN CHURCHILL COUNTY BY -

JACK BARNES
APPLICANT

FOR IRRIGATION PURPOSES, THE POINT OF DIVERSION LAHONTAN DAM IS UNCHANGED AND THE BOUNDARY OF ALL LANDS SHOWN BY 40 ACRE SUBDIVISIONS FOR THE AREAS PROPOSED TO BE IRRIGATED, ARE FULLY AND CORRECTLY DESIGNATED THEREON -

George M. Wilson
STATE WATER RIGHT SURVEYOR

SUBSCRIBED AND SWORN TO BEFORE ME THIS 27 DAY OF April 1984
NOTARY PUBLIC IN AND FOR CHURCHILL COUNTY, NEVADA

Doris J. Morin
NOTARY PUBLIC

DORIS J. MORIN
Notary Public - State of Nevada
Churchill County

NORTH

SCALE. 1" = 400 FT.

0 330 660 990 1320

LEGEND

= EXISTING PLACE OF USE

= PROPOSED PLACE OF USE

RECEIVED
APR 23 1984
STATE ENGINEER'S OFFICE

FILED
APR 23 1984
STATE ENGINEER'S OFFICE

GEORGE M. WILSON
No. 5000

47999

MAP
TO ACCOMPANY APPLICATION TO CHANGE THE PLACE OF USE FOR IRRIGATION WATER.

BY. JACK BARNES

FROM. TRUCKEE RIVER & CARSON RIVER

47999