SHEET 2 OF 2

EXISTING PLACE OF USE & POINTS OF DIVERSION

BASIS OF BEARINGS

GOV. PLAT NO. 0242, JUNE 1905 AS SHOWN ON EXISTING MAP TO ACCOMPANY PERMIT 35589.

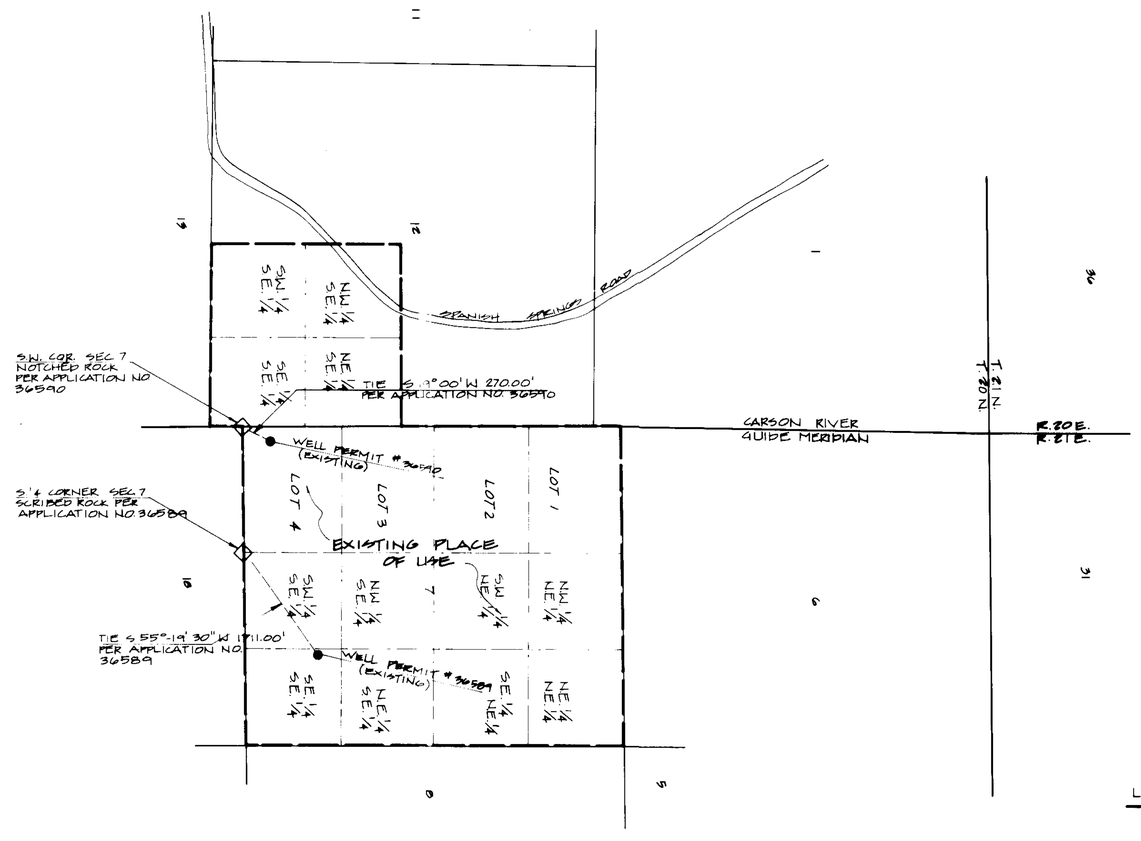

LEGEND

EXISTING PLACE OF USE

EXISTING POINT OF DIVERSION (WELL)

SCALE 1" = 1000'

NOTES: 1. EXISTING MONUMENTS, BASIS OF BEARINGS AND WELL TIES SHOWN HEREON WERE TAKEN FROM EXISTING MAPS TO ACCOMPANY APPLICATIONS NO. 36589 AND 36590 ON FILE WITH THE STATE ENGINEER.

2. SEE SHEET NO. 1 FOR PROPOSED PLACE OF USE AND POINTS OF DIVERSION.

FILED
MAY 14 1984
STATE ENGINEER'S OFFICE

47920 & 21

MAP
TO ACCOMPANY APPLICATIONS FOR CHANGE IN PLACE OF USE AND
BY
JOYCE SWEGER
FROM UNDERGROUND SOURSES IN WASHOE CO. NEVADA. OF A PORTION OF EXISTING PERMIT NO.S 36589 AND 36590

54818 54817 53666 47921 47920

SHEET 1 OF 2

PROPOSED PLACE OF USE & PROPOSED POINTS OF DIVERSION

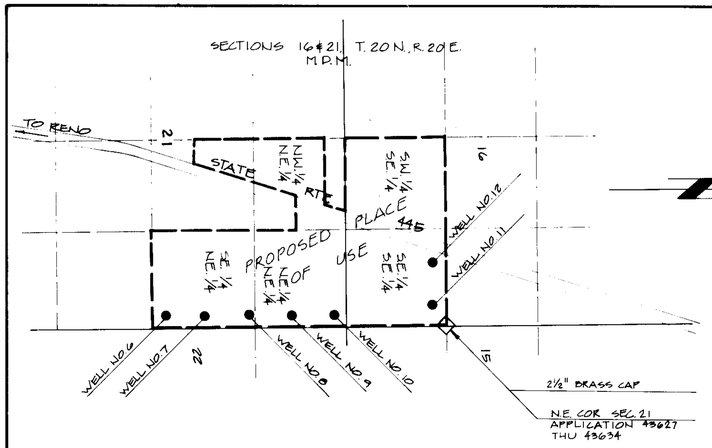

BASIS OF BEARINGS - DERIVED FROM EXISTING APPLICATIONS & MAPS ON FILE WITH THE STATE ENGINEER AS INDICATED IN THE TABLE BELOW.

NOTES: ALL POINTS OF DIVERSION, BASIS OF BEARINGS, WELL TIES AND MONUMENTS SHOWN ARE FROM EXISTING APPLICATIONS AND MAPS ON FILE WITH THE STATE ENGINEER. THE EXISTING APPLICATION MAP NUMBER IS SHOWN THE EXISTING BASIS OF BEARING IN THE TABLE BELOW. THE MONUMENTS ARE SHOWN AT THEIR RESPECTIVE LOCATION ON THE MAPS.

WELL NO	LOCATION	WELL TIE TO	BEARING & DISTANCE	BASIS OF BEARINGS	MAP APPLICATION NUMBER
1	SE 1/4, SE 1/4 SEC. 7, T20N., R21E.	S 1/4 COR. SEC. 7 T. 20 N., R. 21 E.	S 89°14'30" W 1711.01'	GOV PLAT NO. 0042, JUNE 1909	36589
2	LOT 4, SEC. 7, T. 20 N., R. 21 E.	SW. COR. SEC. 7 T. 20 N., R. 21 E.	S 19°00'00" W 2000'	GOV PLAT NO. 0042, JUNE 1909	36590
3	SE 1/4, NE 1/4 SEC. 33, T.21 N., R.20 E.	N.E. COR. SEC. 34 T.21 N. R.20 E.	N 26°15'00" E 1349.88	GLO PLAT.	29261
4	SW 1/4, SE 1/4 SEC. 33, T.21 N., R.20 E.	" "	N 26°00'00" E 1649.39	GLO PLAT.	29262
5	SW 1/4, NE 1/4 SEC. 33, T.21 N., R.20 E.	" "	N 89°58'30" E 1330.00'	GLO PLAT.	29263
6	SE 1/4, NE 1/4 SEC. 21, T.20 N., R.20 E.	NE COR. SEC. 21 T.20 N. R.20 E.	N 00°11'00" E 2645.00	E. LINE OF THE SE 1/4, SEC. 16, T.20 N., R.20 E. IS N 0°59'00" W	43629
7	SE 1/4, NE 1/4 SEC. 21, T.20 N., R.20 E.	" "	N 04°10'00" E 1947.00'	" "	43630
8	SE 1/4, NE 1/4 SEC. 21, T.20 N., R.20 E.	" "	N 60°10'00" E 1342.00'	" "	43631
9	NE 1/4, NE 1/4 SEC. 21, T.20 N., R.20 E.	" "	N 00°40'00" E 799.00'	" "	43632
10	NE 1/4, NE 1/4 SEC. 21, T.20 N., R.20 E.	" "	N 49°00'00" E 2200.00'	" "	43634
11	SE 1/4, SE 1/4 SEC. 16, T.20 N., R.20 E.	S.E. COR. T.20 N.	S 15°59'40" E 1962.92'	" "	43627
12	SE 1/4, SE 1/4 SEC. 16, T.20 N., R.20 E.	" "	S 39°34'15" E 1640.86'	" "	43628
13	LOT 4, SEC. 6 T.20 N., R.21 E.	N.W. COR. SEC. 6 T.20 N. R.21 E.	N 01°00'00" W 905.00'	E. LINE OF THE NE 1/4, SEC. 1, T.20 N., R.20 E. IS N 00°10'30" W	26776
14	LOT 5, SEC. 6 T.20 N., R.21 E.	S.W. COR. SEC. 6 T.20 N. R.21 E.	S 14°52'00" W 1699.10'	" "	42916

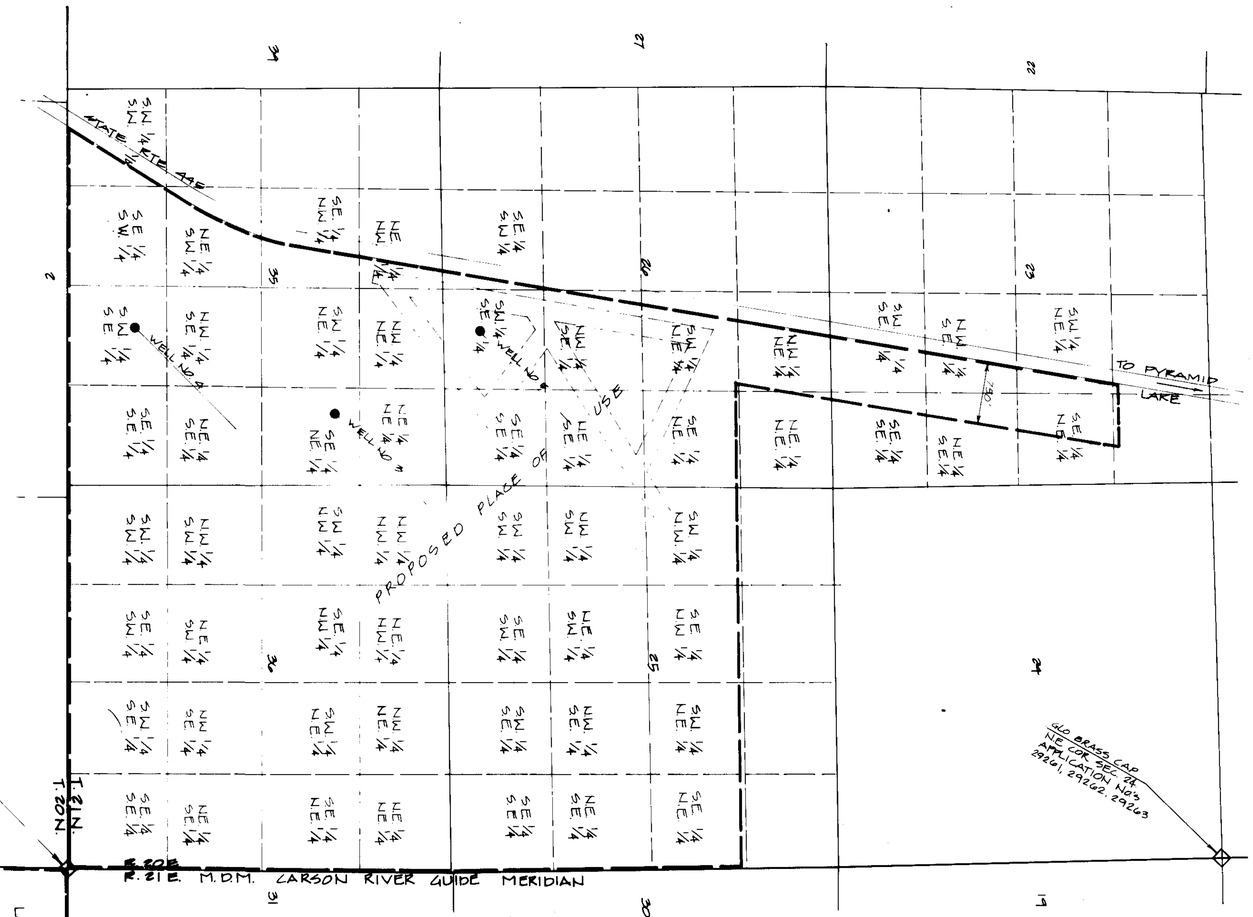

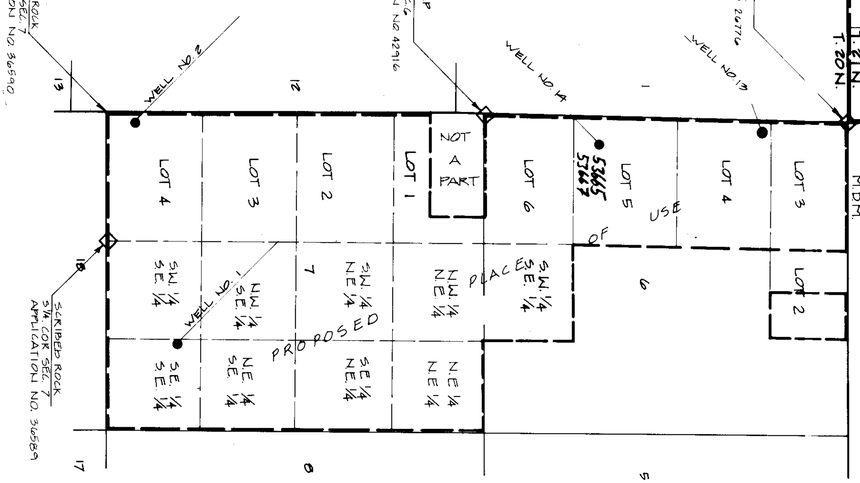

NOTES: SEE SHEET 2 FOR EXISTING POINTS OF DIVERSION AND EXISTING PLACE OF USE.

STATE OF NEVADA
COUNTY OF WASHOE

I, BARRY W. HICKERSON, BEING FIRST DULY SWORN, DEPOSE AND SAY THAT THIS MAP, CONSISTING OF 2 SHEETS, HAS BEEN CORRECTLY DRAWN TO THE DESIGNATED SCALE FROM FIELD NOTES OF A SURVEY MADE BY ME, OR UNDER MY SUPERVISION AND DIRECTION, BETWEEN THE ___ DAY OF ___ AND 24th DAY OF FEB., 1984; THAT IT TRULY AND CORRECTLY REPRESENTS THE PROPOSED EXTENT AND LOCATION OF THE PLACE OF USE AND EXISTING POINTS OF DIVERSION OF WATER HEREIN-BEFORE APPROPRIATED UNDER APPLICATION NO'S 36589 & 36590 FROM AN UNDERGROUND SOURCE IN WASHOE COUNTY BY JOYCE SWEGER FOR QUASI-MUNICIPAL AND DOMESTIC PURPOSES. THAT THE PROPOSED PLACE OF USE, THE EXISTING PLACE OF USE, THE LOCATION AND NATURE OF ALL OTHER WORKS, AND THE BOUNDARY OF ALL LANDS SHOWING BY AN ACRE SUPERVISION THE AREAS PROPOSED TO BE SERVED ARE FULLY AND CORRECTLY DESIGNATED HEREON.

Barry W. Hickerson 3/7/84
BARRY W. HICKERSON DATE
STATE WATER-RIGHT SURVEYOR NO. 377

SUBSCRIBED AND SWORN TO BEFORE ME ON THIS 7th DAY OF May, 1984.

Donna L. Chouteau
NOTARY PUBLIC

DONNA L. CHOUTEAU
Notary Public - State of Nevada
Washoe County
My Appointment Expires: Apr. 6, 1985

FILED
MAY 14 1984
STATE ENGINEER'S OFFICE

0 500 1000 2000 3000
SCALE: 1" = 1000'

47920 & 21 53665 & 53667

MAP
TO ACCOMPANY APPLICATIONS FOR CHANGE IN PLACE OF USE
BY
JOYCE SWEGER
FROM UNDERGROUND SOURSES IN WASHOE CO. NEVADA. OF A PORTION OF EXISTING PERMIT NO.S 36589 AND 36590

LEGEND:
PROPOSED PLACE OF USE
POINT OF DIVERSION (WELL)

57954 57948 54818 54817 53667 53666 53665 47921 47920