SHEET 1 OF 2
PROPOSED PLACE OF USE & PROPOSED POINTS OF DIVERSION

BASIS OF BEARINGS - DERIVED FROM EXISTING APPLICATIONS & MAPS ON FILE WITH THE STATE ENGINEER AS INDICATED IN THE TABLE BELOW.

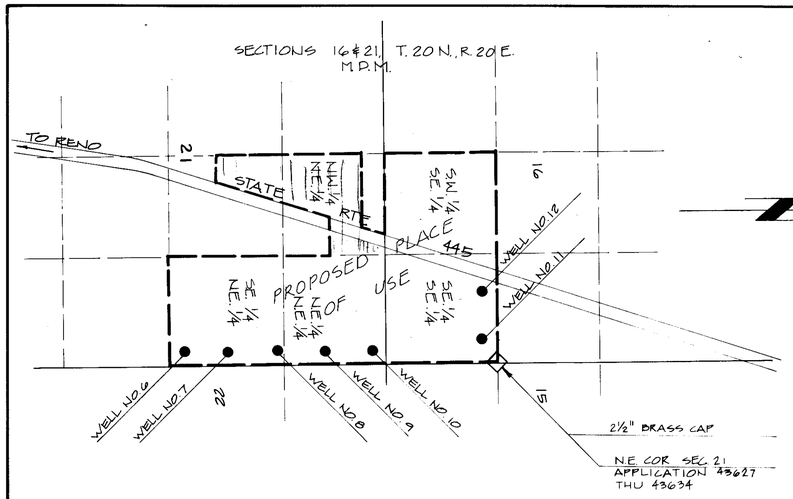

NOTES: ALL POINTS OF DIVERSION, BASIS OF BEARINGS, WELL TIES AND MONUMENTS SHOWN ARE FROM EXISTING APPLICATIONS AND MAPS ON FILE WITH THE STATE ENGINEER. THE EXISTING APPLICATION MAP NUMBER IS SHOWN THE EXISTING BASIS OF BEARIN., IN THE TABLE BELOW. THE MONUMENTS ARE SHOWN AT THEIR RESPECTIVE LOCATION ON THE MAPS.

WELL NO.	LOCATION	WELL TIE TO	BEARING & DISTANCE	BASIS OF BEARINGS	MAP APPLICATION NUMBER
1	SE 1/4, SE 1/4 SEC. 7, T20N, R21E	S 1/4 COR. SEC. 7 T. 20 N., R. 21 E	S 53°14' 30" W 1711.0'	GOV PLAT NO. 0042, JUNE 1909	36589
2	LOT 4, SEC. 7, T. 20 N., R. 21 E.	SW. COR. SEC 7 T. 20 N., R. 21 E.	S 19° 00' 00" W 2700'	GOV PLAT NO. 0042, JUNE 1909	36590
3	SE 1/4, NE 1/4 SEC. 35, T21N, R20E	N.E. COR. SEC. 24 T21 N R20E.	N 26°19' 00" E 1349.93'	GLO PLAT.	29261
4	SW 1/4, SE 1/4 SEC. 35, T21N, R20E	" "	N 26°00' 00" E 1649.99'	GLO PLAT	29262
5	SW 1/4, SE 1/4 SEC. 26, T21N, R20E	" "	N 39°30' 30" E 1390.00'	GLO PLAT.	29263
6	SE 1/4, NE 1/4 SEC. 21, T20N, R20E	NE COR. SEC. 21 T20N R20E.	N 03°11' 00" E 2945.00'	E LINE OF THE SE 1/4, SEC. 16, T20N, R20E	43629
7	SE 1/4, NE 1/4 SEC. 21, T20N, R20E	" "	N 04°0' 00" E 1947.00'	" "	43630
8	SE 1/4, NE 1/4 SEC. 21, T20N, R20E	" "	N 26°0' 00" E 1349.00'	" "	43631
9	NE 1/4, NE 1/4 SEC. 21, T20N, R20E	" "	N 10°40' 00" E 799.00'	" "	43632
10	NE 1/4, NE 1/4 SEC. 21, T20N R20E	" "	N 49°00' 00" E 2000'	" "	43634
11	SE 1/4, SE 1/4 SEC. 16, T20N, R20E	SE COR SEC. 16 T20N R20E.	S 19°39' 40" E 1902.92'	" "	43627
12	NE 1/4, SE 1/4 SEC. 16, T20N, R20E	" "	S 39°39' 10" E 1640.86'	" "	43628
13	LOT 4, SEC. 6 T20N, R21E.	N.W. COR SEC. 6 T20N. R21E.	N 01°00' 00" W 905.00'	E LINE OF THE NE 1/4, SEC. 1, T20N., R20E	26776
14	LOT 5, SEC. 6 T20N, R21E.	N.W. COR SEC. 6 T20N R21E.	S 14°32' 00" W 1699.10'	" "	42916

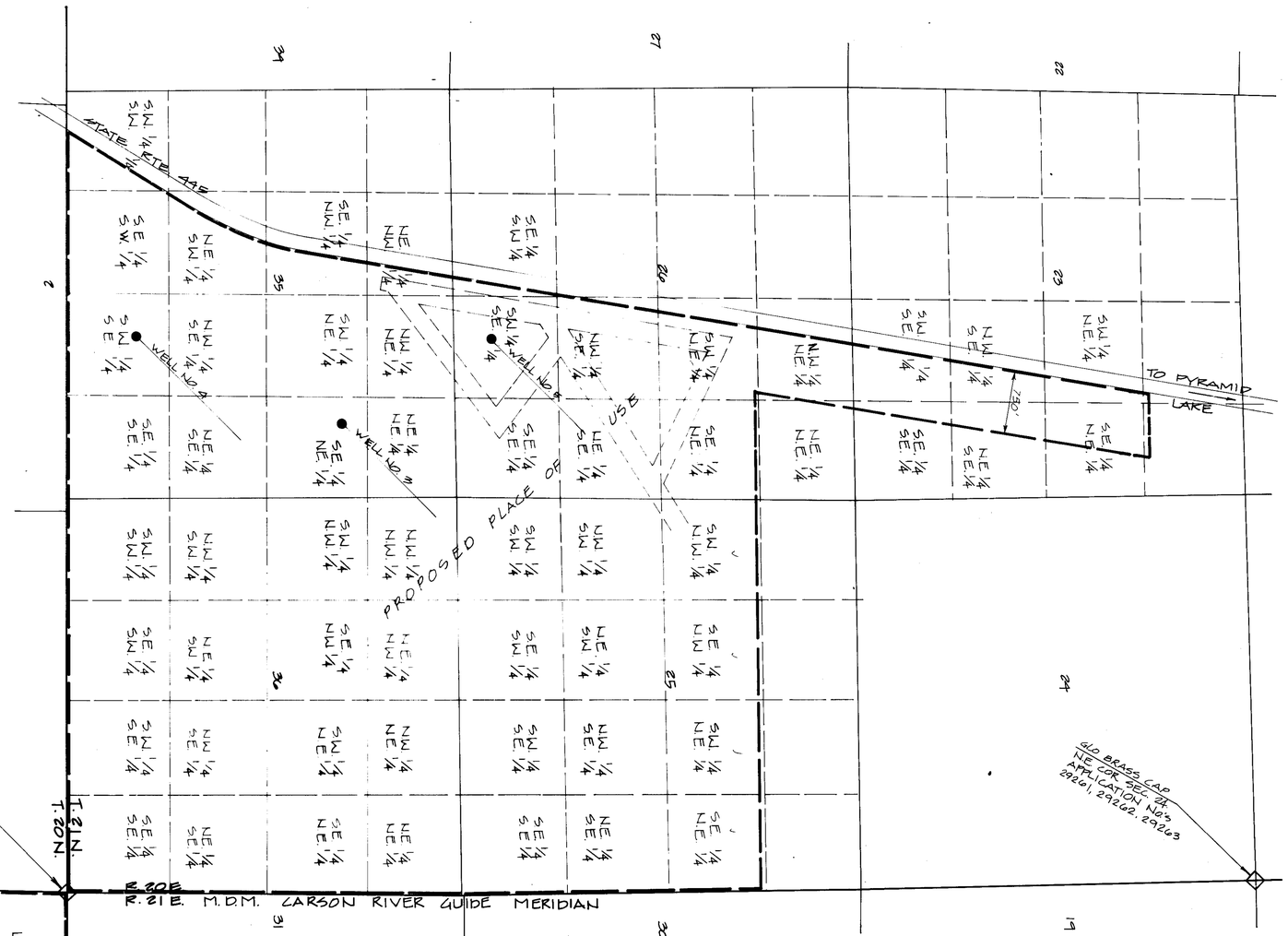

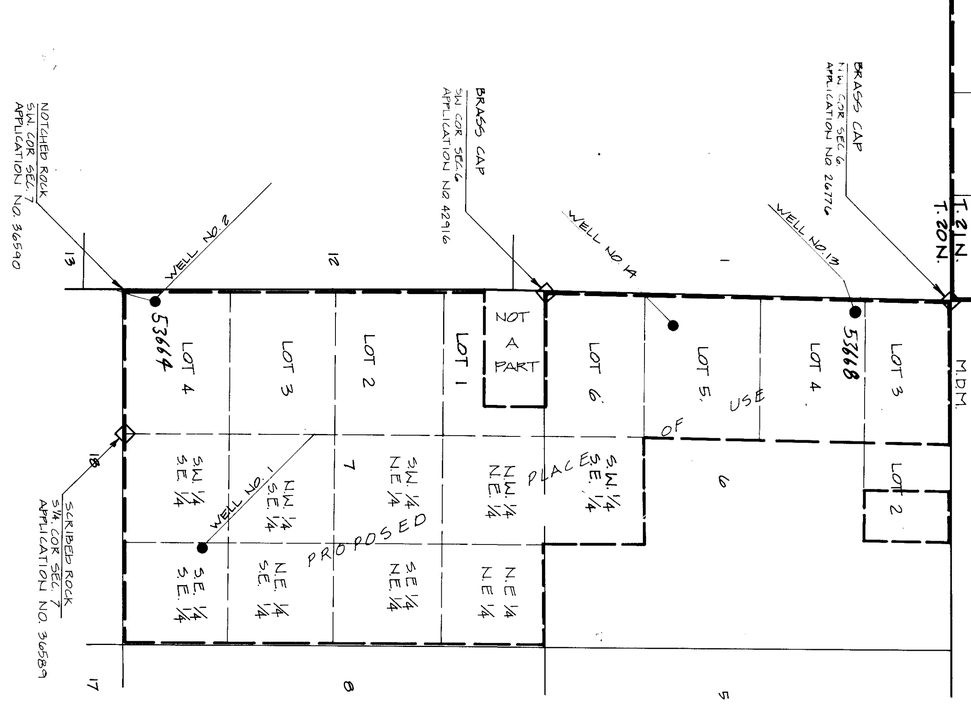

NOTES: SEE SHEET 2 FOR EXISTING POINTS OF DIVERSION AND EXISTING PLACE OF USE.

STATE OF NEVADA
COUNTY OF WASHOE

I, BARRY W. HICKERSON, BEING FIRST DULY SWORN, DEPOSE AND SAY THAT THIS MAP, CONSISTING OF 2 SHEETS, HAS BEEN CORRECTLY DRAWN TO THE DESIGNATED SCALE FROM FIELD NOTES OF A SURVEY MADE BY ME, OR UNDER MY SUPERVISION AND DIRECTION, BETWEEN THE 1st AND 24th DAY OF FEB, 1984, THAT IT TRULY AND CORRECTLY REPRESENTS THE PROPOSED EXTENT AND LOCATION OF THE PLACE OF USE AND EXISTING POINTS OF DIVERSION OF WATER HEREBEFORE APPROPRIATED UNDER APPLICATION NO'S 36589 & 36590 FROM AN UNDERGROUND SOURCE IN WASHOE COUNTY BY SPRING GREEK DEVELOPMENT CORP. QUASI-MUNICIPAL AND DOMESTIC PURPOSES. THAT THE PROPOSED PLACE OF USE, THE EXISTING PLACE OF USE, THE LOCATION AND NAMES OF ALL OTHER WORKS, AND THE BOUNDARY OF ALL LANDS SHOWING BY 40 ACRE SUBDIVISIONS THE AREAS PROPOSED TO BE SERVED ARE FULLY AND CORRECTLY DELINEATED HEREON.

Barry W. Hickerson 5/7/84
BARRY W. HICKERSON DATE
STATE WATER-RIGHT SURVEYOR NO. 593

SUBSCRIBED AND SWORN TO BEFORE ME ON THIS 7th DAY OF May, 1984.
Donna L. Chouteau
NOTARY PUBLIC

DONNA L. CHOUTEAU
Notary Public - State of Nevada
Washoe County
My Appointment Expire: Apr. 6, 1985

FILED
MAY 14 1984
STATE ENGINEER'S OFFICE

LEGEND:
PROPOSED PLACE OF USE
POINT OF DIVERSION (WELL)

0 500 1000 2000 3000
SCALE: 1" = 1000'

47918 & 19 53664-48

MAP
TO ACCOMPANY APPLICATIONS FOR CHANGE IN PLACE OF USE
BY
SPRING GREEK DEVELOPMENT CO.
FROM UNDERGROUND SOURSES IN WASHOE CO. NEVADA. OF A PORTION OF EXISTING PERMIT NO.S 36589 AND 36590

80082 76529 57953 57947 53668 53664 47919 47918

EXISTING PLACE OF USE
& POINTS OF DIVERSION

BASIS OF BEARINGS
GOV. PLAT NO. 0242, JUNE 1905 AS SHOWN
ON EXISTING MAP TO ACCOMPANY PERMIT 35589.

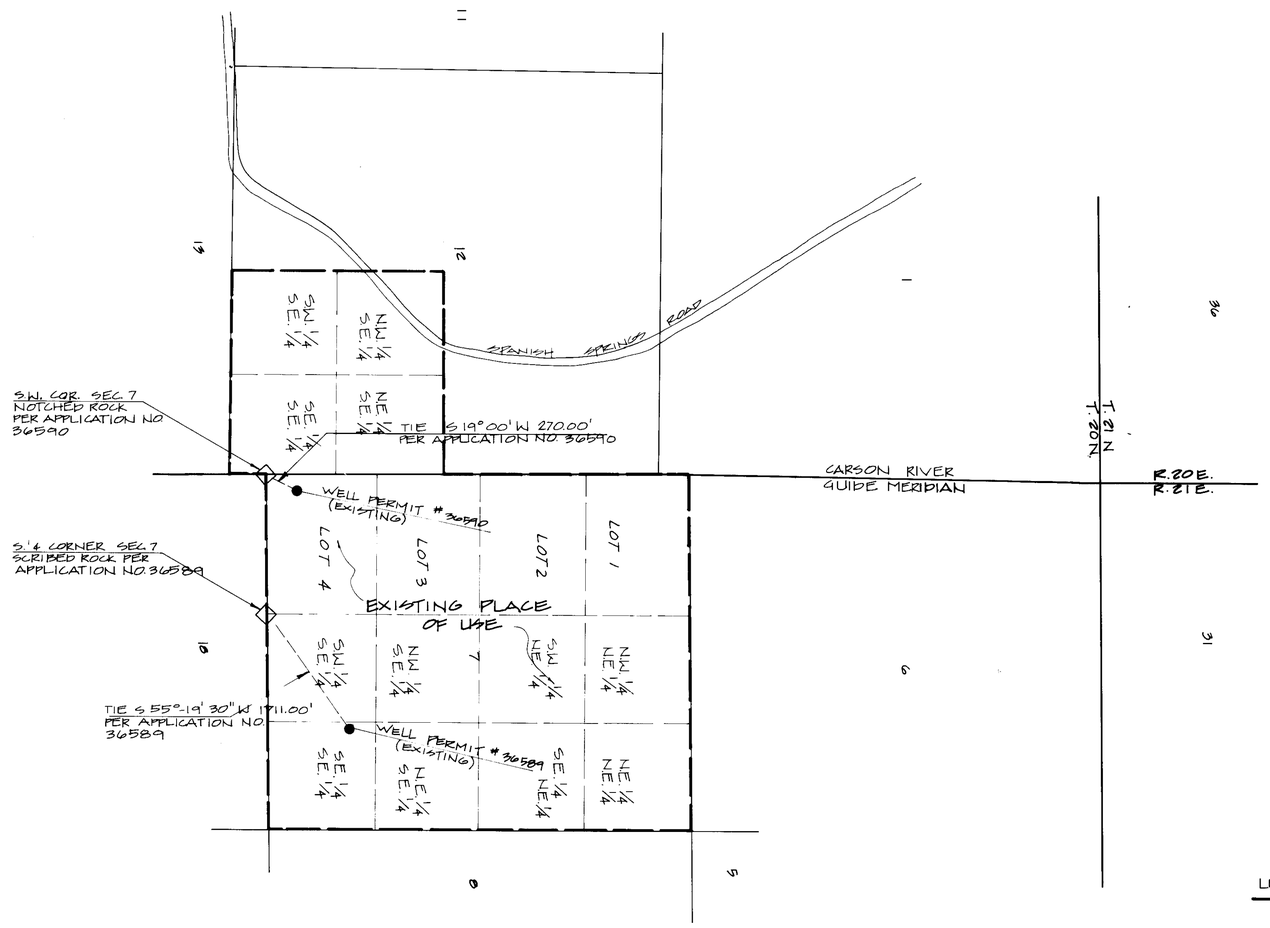

LEGEND
EXISTING PLACE OF USE
EXISTING POINT OF DIVERSION (WELL)

SCALE 1" = 1000'

NOTES: 1. EXISTING MONUMENTS, BASIS OF BEARINGS AND WELL TIES SHOWN HEREON WERE TAKEN FROM EXISTING MAPS TO ACCOMPANY APPLICATIONS NO. 36589 AND 36590 ON FILE WITH THE STATE ENGINEER.

2. SEE SHEET NO. 1 FOR PROPOSED PLACE OF USE AND POINTS OF DIVERSION.

FILED
MAY 14 1984
STATE ENGINEER'S OFFICE

47918 & 19

MAP
TO ACCOMPANY APPLICATIONS FOR
CHANGE IN PLACE OF USE
BY
SPRING GREEK DEVELOPMENT CO.
FROM UNDERGROUND SOURSES IN
WASHOE CO. NEVADA. OF A PORTION
OF EXISTING PERMIT NO.S 36589
AND 36590

81393 80086 80085 80084 80083 80081 76529 75036 75035 71145 71144 71143 47919 47918