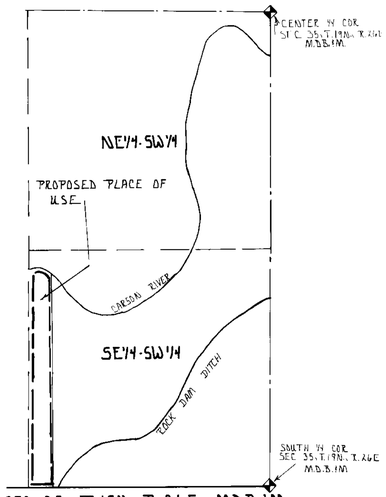

SEC. 35, T.19N., R.26E. M.D.B.&M.

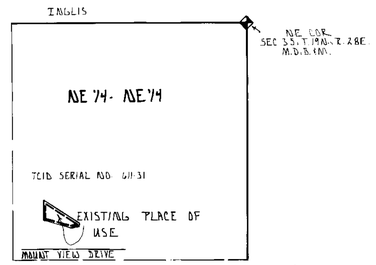

SEC. 35, T.19N., R.28E. M.D.B.&M.

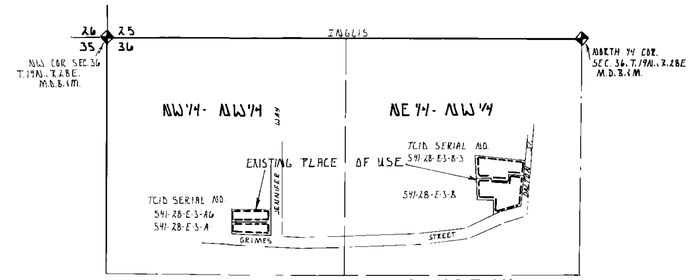

SEC. 36, T.19N., R.28E. M.D.B.&M.

MAP TO ACCOMPANY APPLICATION TO CHANGE THE PLACE OF USE FOR IRRIGATION PURPOSES.

STATE OF NEVADA }
COUNTY OF CHURCHILL } SS

I, LOWELL D. EMERY BEING FIRST DULY SWORN DEPOSE AND SAY THAT THIS MAP CONSISTING OF ONE SHEET NUMBERED FROM 1 TO 1 INCLUSIVE HAS BEEN CORRECTLY DRAWN TO THE DESIGNATED SCALE FROM FIELD NOTES OF A SURVEY MADE BY ME BETWEEN THE 13th DAY OF March AND THE 13th DAY OF March 198 4 THAT IT TRULY AND CORRECTLY REPRESENTS THE PROPOSED LOCATION AND EXTENT OF THE WORKS USED TO DIVERT WATER FROM LAHONTAN DAM IN CHURCHILL COUNTY BY.

ALFRED INGLIS
APPLICANT

FOR IRRIGATION PURPOSES THAT THE PROPOSED POINTS OF DIVERSION ARE THE APPROXIMATE LOCATION AND SIZE OF THE DIVERTING CHANNEL OR OTHER CONDUIT THE PLACE AND MANNER OF USE AND THE LOCATION AND NAMES OF ALL OTHER WORKS OR STREAMS WHICH ARE CROSSED BY OR CONNECTED WITH THE SAID WORK ARE FULLY AND CORRECTLY DESIGNATED THEREON.

Lowell D. Emery
LOWELL D. EMERY S.W.R.S. 536 R.L.S. 1251

SUBSCRIBED AND SWORN TO BEFORE ME
THIS 30th DAY OF Oct 198 4
NOTARY PUBLIC IN AND FOR CHURCHILL COUNTY NEVADA.

Delbert R. Luft
NOTARY PUBLIC

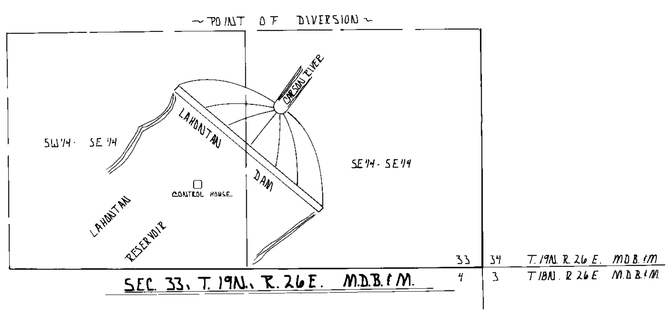

SEC. 33, T.19N., R.26E. M.D.B.&M.

~SCALE 1": 400 FT~

0 400 800 1200 1600 2000

FILED
Nov 2 9 1984
STATE ENGINEER'S OFFICE

MAP TO ACCOMPANY APPLICATION TO CHANGE THE PLACE OF USE FOR IRRIGATION PURPOSES.

BY ALFRED INGLIS

FROM LAHONTAN DAM - SURFACE SOURCE

DRAWN BY:
D.R. LUFT
DATE MARCH 5, 1984
SCALE 1": FT

SURVEYED BY
LOWELL D. EMERY S.W.R.S. 536 R.L.S. 1251
P.O. BOX 84
FALLON, NEVADA 89406

47902