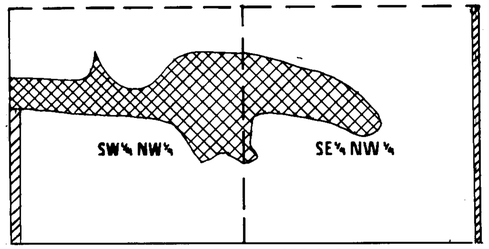

SEC. 8 T18N, R29E M.D.B.+M.
SERIAL # 228-1

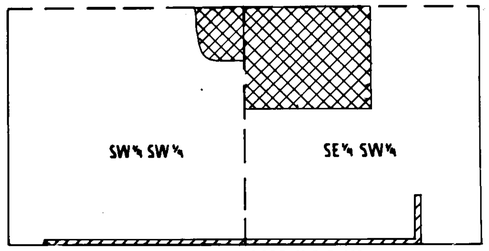

SEC. 20 T18N, R29E M.D.B.+M.
SERIAL # 294-2

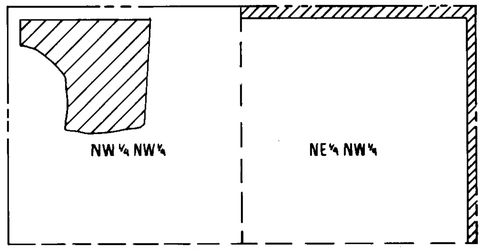

SEC.20 T18N R29E M.D.B.+M.
SERIAL # 283



SEC.20 T18N R29E M.D.B.+ M
SERIAL # 289



SEC.29 T18N,R29E M.D.B.+M.
SERIAL # 294

ACREAGE

SECTION	TOWNSHIP	RANGE	SUBDIVISION	EXISTING ACREAGE OF USE.	PROPOSED ACREAGE OF USE	DUTY AC - FT.
8	18	29	SE¼NW¼	1.7 Ac. ✓	5 Ac. ✓	22.5 Ac.Ft
8	18	29	SW¼NW¼	1.1 Ac. ✓	9 Ac. ✓	40.5 Ac.Ft
20	18	29	SE¼SW¼	0.7 Ac. ✓	9 Ac. ✓	31.5 Ac.Ft
20	18	29	SW¼SW¼	0.7 Ac. ✓	2 Ac. ✓	7 Ac.Ft
20	18	29	NE¼NW¼	3 Ac. ✓		
20	18	29	NW¼NW¼	8.95 Ac. ✓		
20	18	29	SW¼NE¼	5 Ac. ✓		
29	18	29	NW¼NW¼	4.95 Ac. ✓		
TOTAL				25 Ac.	25 Ac.	101.5 Ac.Ft

STATE OF NEVADA }
COUNTY OF CHURCHILL } SS

I, **GEORGE M. WILSON**, BEING FIRST DULY SWORN, DEPOSE AND SAY THAT THIS MAP CONSISTING OF ONE SHEET HAS BEEN CORRECTLY DRAWN TO THE DESIGNATED SCALE FROM TRUCKEE-CARSON IRRIGATION DISTRICT RECORDS THAT IT TRULY AND CORRECTLY REPRESENTS THE EXISTING PLACE OF USE AND THE PROPOSED PLACE OF USE OF WATER FROM THE TRUCKEE RIVER AND THE CARSON RIVER IN CHURCHILL COUNTY BY

WILLIAM D. WASHBURN
APPLICANT

FOR IRRIGATION PURPOSES THE POINT OF DIVERSION LAHONTAN DAM IS UNCHANGED AND THE BOUNDARY OF ALL LANDS SHOWN BY 40 ACRE SUBDIVISIONS FOR THE AREAS PROPOSED TO BE IRRIGATED, ARE FULLY AND CORRECTLY DESIGNATED THEREON.

George M. Wilson
STATE WATER RIGHT SURVEYOR

SUBSCRIBED AND SWORN TO BEFORE ME THIS 12th DAY OF July 1984
NOTARY PUBLIC IN AND FOR CHURCHILL COUNTY, NEVADA.

Doris J. Morris
NOTARY PUBLIC

DORIS J. M...
Notary Public - State ...
Churchill County
My Appointment Expires July 18, 19...

NORTH

SCALE. 1" = 400 FT.

0 200 400 800 1600

LEGEND

EXISTING PLACE OF USE

PROPOSED PLACE OF USE

47899

FILED
JUL 19 1984
STATE ENGINEER'S OFFICE

MAP
TO ACCOMPANY APPLICATION TO CHANGE THE PLACE OF USE FOR IRRIGATION WATER.

BY WILLIAM D. WASHBURN

FROM TRUCKEE RIVER & CARSON RIVER

47899