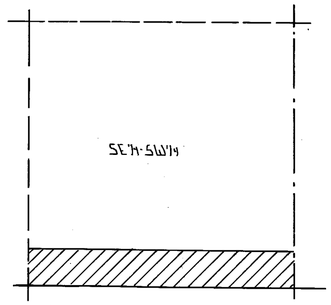

SEC. 35 T 19N-R 29E M.D.B.&M.
SER. # 734

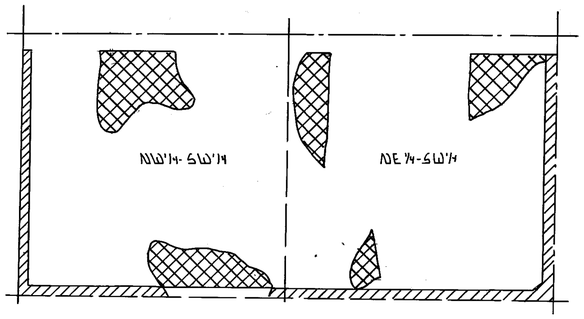

SEC. 27 T. 19 N.-R. 29 E. M.D.B.&M.
SER. # 697

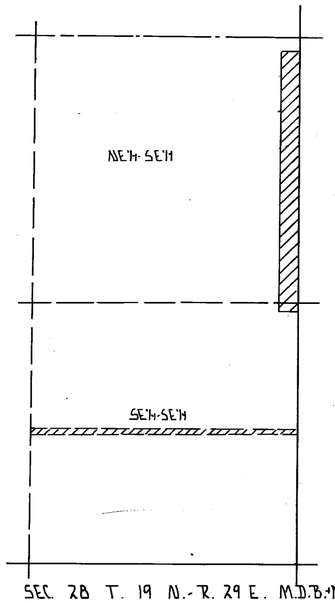

SEC. 28 T. 19 N.-R. 29 E. M.D.B.&M.
SER. # 701

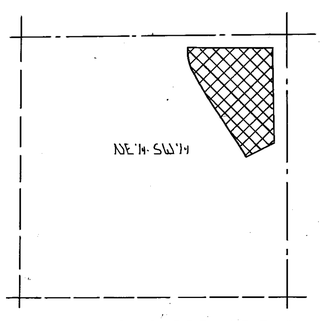

SEC. 28 T. 19 N.-R. 29 E. M.D.B.&M.
SER. # 701

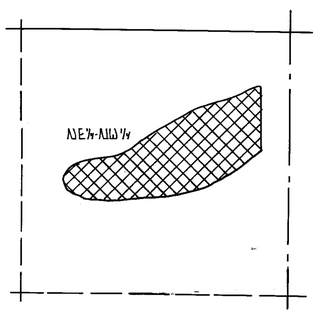

SEC. 2 T. 18 N.-R. 29 E. M.D.B.&M.
SER. # 187

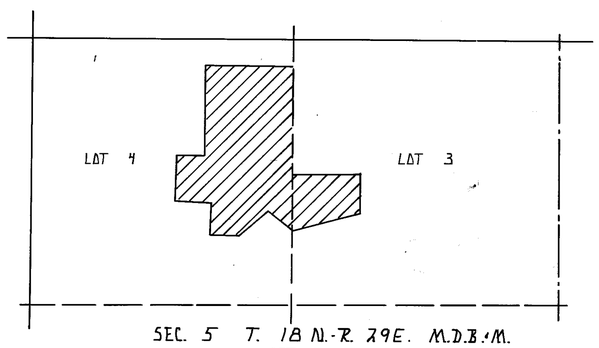

SEC. 5 T. 18 N.-R. 29E. M.D.B.&M.
SER. # 207

ACREAGE

SECTION	TOWNSHIP	RANGE	SUBDIVISION	EXISTING ACREAGE OF USE.	PROPOSED ACREAGE OF USE	DUTY AC.-FT.
27	19 N	29 E	NW¼-SW¼	1.95 AC. ✓	6.0 AC ✓	
27	19 N	29 E	NE¼-SW¼	2.85 AC. ✓	5.0 AC. ✓	
28	19 N	29 E	NE¼-SE¼	2.40 AC. ✓		
28	19 N	29 E	SE¼-SE¼	0.75 AC. ✓		
35	19 N	29 E	SE¼-SW¼	5.60 AC. ✓		
28	19 N	29 E	NE¼-SW¼		5.0 AC. ✓	
2	18 N	29 E	NE¼-NW¼		7.0 AC. ✓	
5	18 N	29 E	LOT 3	1.90 AC. ✓		
5	18 N	29 E	LOT 4	7.55 AC. ✓		
TOTAL				23.0 AC.	23.0 AC.	80.5 ✓

STATE OF NEVADA }
COUNTY OF CHURCHILL } SS

I, GEORGE M. WILSON BEING FIRST DULY SWORN, DEPOSE AND SAY THAT THIS MAP CONSISTING OF ONE SHEET HAS BEEN CORRECTLY DRAWN TO THE DESIGNATED SCALE FROM TRUCKEE-CARSON-IRRIGATION-DISTRICT RECORDS THAT IT TRULY AND CORRECTLY REPRESENTS THE EXISTING PLACE OF USE AND THE PROPOSED PLACE OF USE, OF WATER FROM THE TRUCKEE RIVER AND THE CARSON RIVER IN CHURCHILL COUNTY BY

FRANK SOARES
APPLICANT

FOR IRRIGATION PURPOSES, THE POINT OF DIVERSION LAHONTON DAM IS UNCHANGED AND THE BOUNDARY OF ALL LANDS SHOWN BY 40 ACRE SUBDIVISIONS FOR THE AREAS PROPOSED TO BE IRRIGATED, ARE FULLY AND CORRECTLY DESIGNATED THEREON.

George M Wilson
STATE WATER RIGHT SURVEYOR

SUBSCRIBED AND SWORN TO BEFORE ME THIS 18th DAY OF May 1984.
NOTARY PUBLIC IN AND FOR CHURCHILL COUNTY, NEVADA.

DORIS J. MORIN
Notary Public - State of Nevada
Churchill County
My Appointment Expires Aug. 10, 1984

Doris J Morin
NOTARY PUBLIC

NORTH

SCALE. 1"=400 FT.

0 330 660 990 1320

LEGEND

= EXISTING PLACE OF USE

= PROPOSED PLACE OF USE

47895

FILED
MAY 21 1984
STATE ENGINEER'S OFFICE

REGISTERED LAND SURVEYOR
GEORGE M. WILSON
No. 1000

MAP
TO ACCOMPANY APPLICATION TO CHANGE THE PLACE OF USE FOR IRRIGATION WATER.

BY FRANK SOARES

FROM TRUCKEE RIVER & CARSON RIVER

47895