ACREAGE						
SECTION	TOWNSHIP	RANGE	SUBDIVISION	EXISTING ACREAGE OF USE.	PROPOSED ACREAGE OF USE	DUTY AC.-FT.
28	19 N.	28 E.	SE¼ NE¼	3.7	4.6	
28	19 N.	28 E.	NE¼ SE¼		3.9	
28	19 N.	28 E.	NW¼ SE¼		3.5	
27	19 N.	28 E.	SW¼ NW¼		3.7	
27	19 N.	28 E.	NW¼ SE¼		8.1	
27	19 N.	28 E.	SW¼ SE¼		4.4	
TOTAL				45.3	45.3	105.15

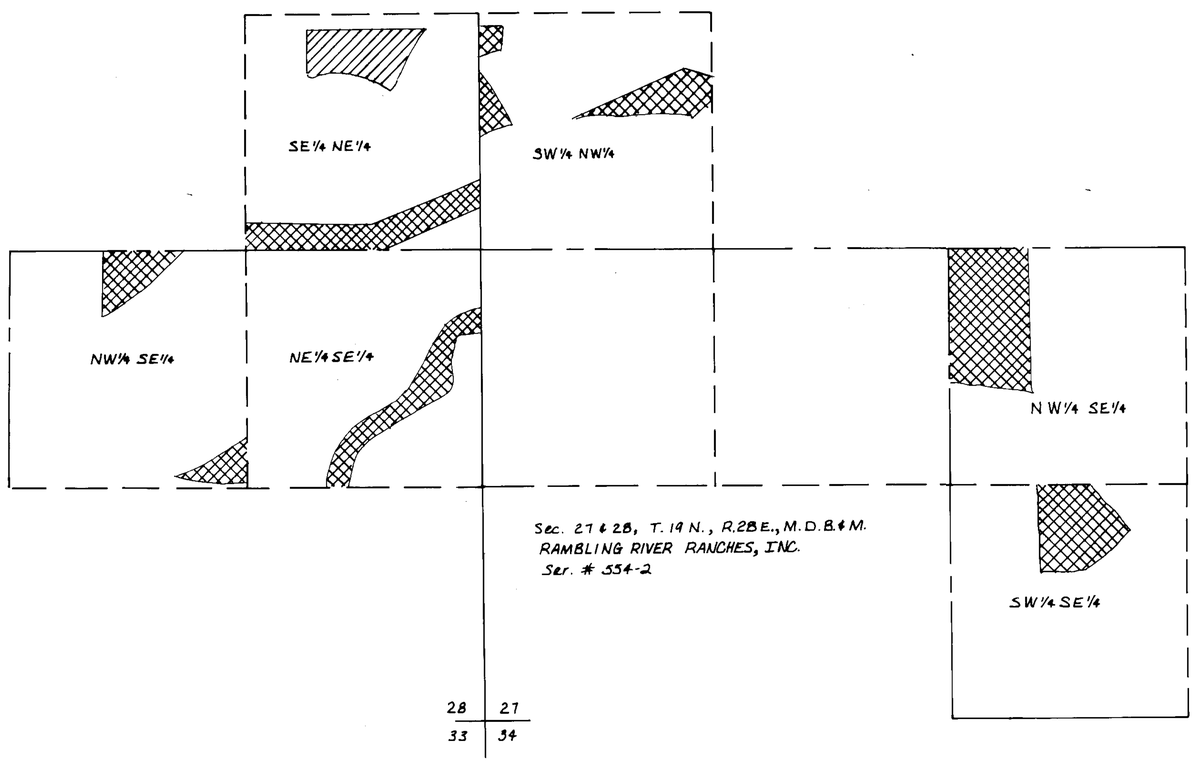

STATE OF NEVADA }
COUNTY OF CHURCHILL } SS

I GEORGE M. WILSON BEING FIRST DULY SWORN DEPOSE AND SAY THAT THIS MAP CONSISTING OF ONE SHEET HAS BEEN CORRECTLY DRAWN TO THE DESIGNATED SCALE FROM TRUCKEE-CARSON-IRRIGATION-DISTRICT RECORDS THAT IT TRULY AND CORRECTLY REPRESENTS THE EXISTING PLACE OF USE AND THE PROPOSED PLACE OF USE OF WATER FROM THE TRUCKEE RIVER AND THE CARSON RIVER IN CHURCHILL COUNTY BY

RAMBLING RIVER RANCHES, INC.
APPLICANT

FOR IRRIGATION PURPOSES THE POINT OF DIVERSION LAHONTON DAM IS UNCHANGED AND THE BOUNDARY OF ALL LANDS SHOWN BY 40 ACRE SUBDIVISIONS FOR THE AREAS PROPOSED TO BE IRRIGATED, ARE FULLY AND CORRECTLY DESIGNATED THEREON.

George M. Wilson
STATE WATER RIGHT SURVEYOR

SUBSCRIBED AND SWORN TO BEFORE ME THIS 3rd DAY OF October 1982
NOTARY PUBLIC IN AND FOR CHURCHILL COUNTY, NEVADA.

Doris J. Morin
NOTARY PUBLIC

DORIS J. MORIN
Notary Public - State of Nevada
Appointment Recorded in Churchill County
MY APPOINTMENT EXPIRES AUG. 10, 1986

NORTH

SCALE. 1"=400 FT.

LEGEND

EXISTING PLACE OF USE

PROPOSED PLACE OF USE

'84 OCT -5 [illegible]

STATE [illegible]

FILED
OCT 5 1984
STATE ENGINEER'S OFFICE

GEORGE M. WILSON

47892

MAP
TO ACCOMPANY APPLICATION TO CHANGE THE PLACE OF USE FOR IRRIGATION WATER.

BY RAMBLING RIVER RANCHES, INC.

FROM TRUCKEE RIVER & CARSON RIVER

48865 47892

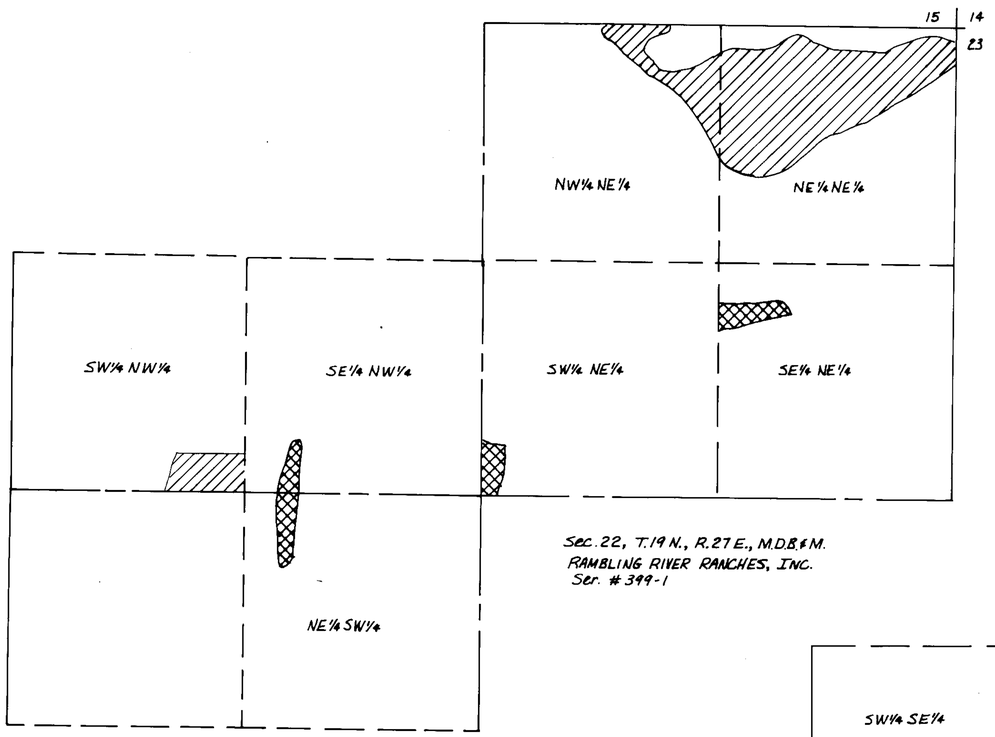

Sec. 22, T.19 N., R.27 E., M.D.B.&M.
RAMBLING RIVER RANCHES, INC.
Ser. # 399-1

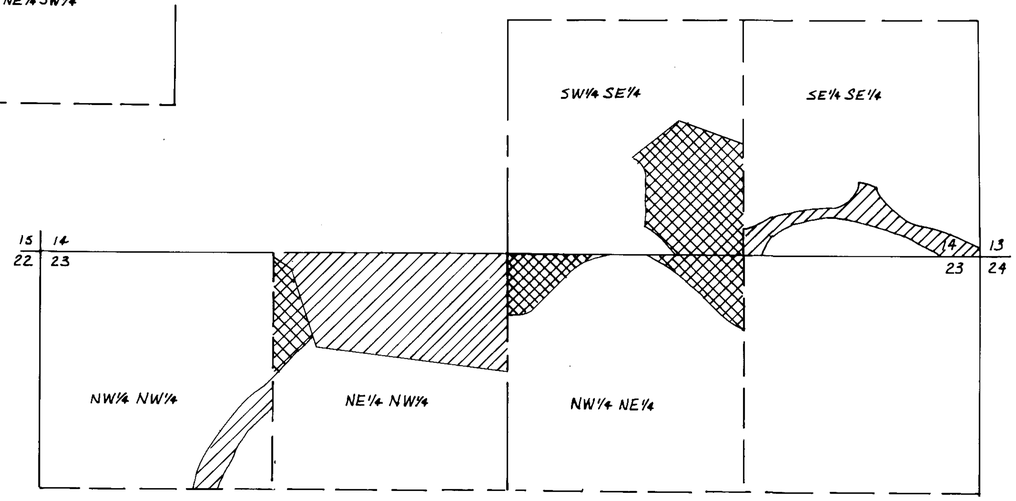

Sec. 14 & 23, T.19 N., R.27 E., M.D.B.&M.
RAMBLING RIVER RANCHES, INC.
Ser. # 399-1

ACREAGE						
SECTION	TOWNSHIP	RANGE	SUBDIVISION	EXISTING ACREAGE OF USE.	PROPOSED ACREAGE OF USE	DUTY AC.-FT.
22	19 N.	27 E.	NW¼ NE¼	3.0		
22	19 N.	27 E.	NE¼ NE¼	15.0		
22	19 N.	27 E.	SW¼ NW¼	2.0		
22	19 N.	27 E.	SE¼ NW¼		0.6	
22	19 N.	27 E.	NE¼ SW¼		0.9	
22	19 N.	27 E.	SE¼ NE¼		1.0	
22	19 N.	27 E.	SW¼ NE¼		.8	
14	19 N.	27 E.	SW¼ SE¼		7.3	
23	19 N.	27 E.	NW¼ NE¼		4.8	
23	19 N.	27 E	NW¼ NW¼	2.1		
23	19 N.	27 E.	NE¼ NW¼	16.0	1.7	
14	19 N.	27 E.	SE¼ SE¼	3.5		
TOTAL						

STATE OF NEVADA }
COUNTY OF CHURCHILL } SS

I GEORGE M. WILSON BEING FIRST DULY SWORN DEPOSE AND SAY THAT THIS MAP CONSISTING OF ONE SHEET HAS BEEN CORRECTLY DRAWN TO THE DESIGNATED SCALE FROM TRUCKEE-CARSON-IRRIGATION-DISTRICT RECORDS THAT IT TRULY AND CORRECTLY REPRESENTS THE EXISTING PLACE OF USE AND THE PROPOSED PLACE OF USE OF WATER FROM THE TRUCKEE RIVER AND THE CARSON RIVER IN CHURCHILL COUNTY BY

RAMBLING RIVER RANCHES, INC.
APPLICANT

FOR IRRIGATION PURPOSES, THE POINT OF DIVERSION LAHONTON DAM IS UNCHANGED AND THE BOUNDARY OF ALL LANDS SHOWN BY 40 ACRE SUBDIVISIONS FOR THE AREAS PROPOSED TO BE IRRIGATED, ARE FULLY AND CORRECTLY DESIGNATED THEREON.

George M. Wilson
STATE WATER RIGHT SURVEYOR

SUBSCRIBED AND SWORN TO BEFORE ME THIS 3rd DAY OF October 1984.
NOTARY PUBLIC IN AND FOR CHURCHILL COUNTY, NEVADA.

Doris J. Morin
NOTARY PUBLIC

DORIS J. MORIN
Notary Public - State of Nevada
Appointment Recorded in Churchill County
My Appointment Expires Aug. 19, 1985

NORTH

SCALE. 1"=400 FT.

0 330 660 990 1320

LEGEND

EXISTING PLACE OF USE

PROPOSED PLACE OF USE

'84 OCT -5 AM 11:

FILED
OCT 5 1984
STATE ENGINEER'S OFFICE

STATE

47892

REGISTERED LAND SURVEYOR
GEORGE M. WILSON
No. 2900
NEVADA

MAP
TO ACCOMPANY APPLICATION TO CHANGE THE PLACE OF USE FOR IRRIGATION WATER.

BY RAMBLING RIVER RANCHES, INC.

FROM TRUCKEE RIVER & CARSON RIVER

48865 47892