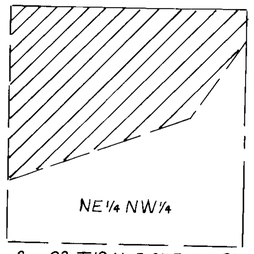

Sec. 22, T.19 N., R.27 E., M.D.B.&M.
T.C.I.D. # 432



Sec. 24, T.19 N., R.28 E., M.D.B.&M.
T.C.I.D. # 536-1

Sec. 36, T.19 N., R.28 E., M.D.B.&M.
T.C.I.D. # 617-27-B-2

ACREAGE						
SECTION	TOWNSHIP	RANGE	SUBDIVISION	EXISTING ACREAGE OF USE.	PROPOSED ACREAGE OF USE	DUTY AC.-FT.
22	19 N.	27 E.	NE¼ NW¼	21.0		3.5
24	19 N.	28 E.	NW¼ SW¼	4.0		
36	19 N.	28 E.	SE¼ NW¼	0.2		
25	19 N.	26 E.	NE¼ NW¼		24.0	
25	19 N.	26 E.	NW¼ NE¼		1.1	
25	19 N.	26 E.	SW¼ NW¼	1.4		
25	19 N.	26 E.	NW¼ SW¼	2.4	1.0	
25	19 N.	26 E.	NE¼ SW¼	1.0	1.5	
25	19 N.	26 E.	SW¼ SW¼		2.4	
				30.0	30.0	105.0

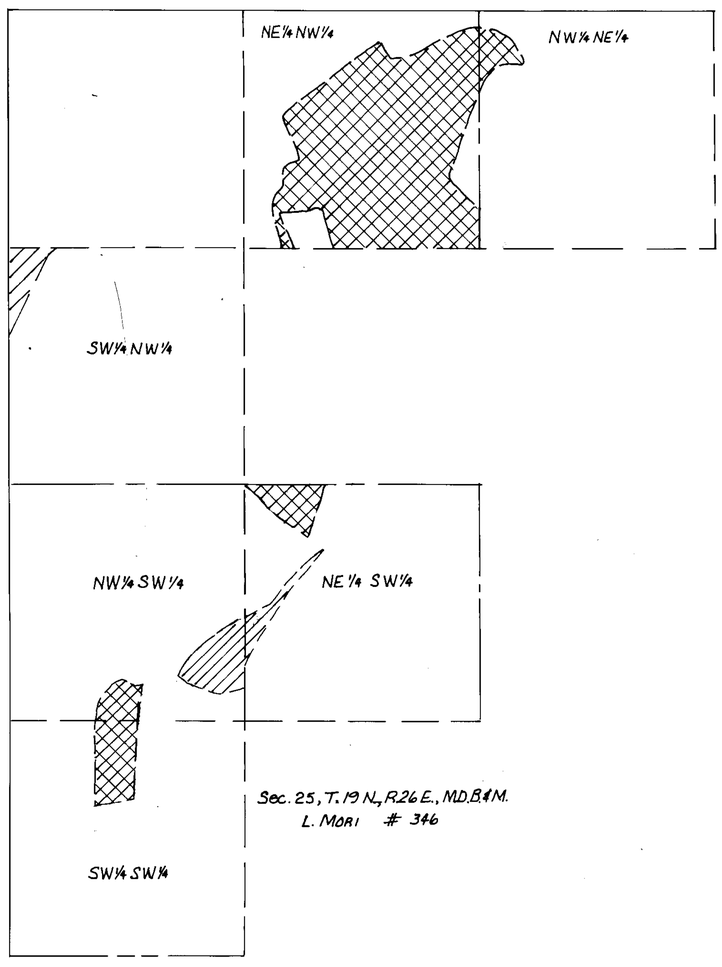

Sec. 25, T.19 N., R.26 E., M.D.B.&M.
L. MORI # 346

STATE OF NEVADA
COUNTY OF CHURCHILL } SS

I GEORGE M. WILSON BEING FIRST DULY SWORN, DEPOSE AND SAY THAT THIS MAP CONSISTING OF ONE SHEET HAS BEEN CORRECTLY DRAWN TO THE DESIGNATED SCALE FROM TRUCKEE-CARSON-IRRIGATION-DISTRICT RECORDS THAT IT IS TRULY AND CORRECTLY REPRESENTS THE EXISTING PLACE OF USE AND THE PROPOSED PLACE OF USE OF WATER FROM THE TRUCKEE RIVER AND THE CARSON RIVER IN CHURCHILL COUNTY BY

Louis Mori
APPLICANT

FOR IRRIGATION PURPOSES, THE POINT OF DIVERSION LAHONTAN DAM IS UNCHANGED AND THE BOUNDARY OF ALL LANDS SHOWN BY 40 ACRE SUBDIVISIONS FOR THE AREAS PROPOSED TO BE IRRIGATED, ARE FULLY AND CORRECTLY DESIGNATED THEREON.

George M. Wilson
STATE WATER RIGHT SURVEYOR

SUBSCRIBED AND SWORN TO BEFORE ME THIS 24 DAY OF April 1984
NOTARY PUBLIC IN AND FOR CHURCHILL COUNTY, NEVADA.

Doris J. Morin
NOTARY PUBLIC

DORIS J. MORIN
State of Nevada

NORTH

SCALE. 1"=400 FT.

0 330 660 990 1320

LEGEND

= EXISTING PLACE OF USE

= PROPOSED PLACE OF USE

RECEIVED
APR 23 1984
STATE ENGINEER'S OFFICE

FILED
APR 23 1984
STATE ENGINEER'S OFFICE

GEORGE M. WILSON

47888

MAP
TO ACCOMPANY APPLICATION TO CHANGE THE PLACE OF USE FOR IRRIGATION WATER.

BY. LOUIS MORI

FROM. TRUCKEE RIVER / CARSON RIVER

47888