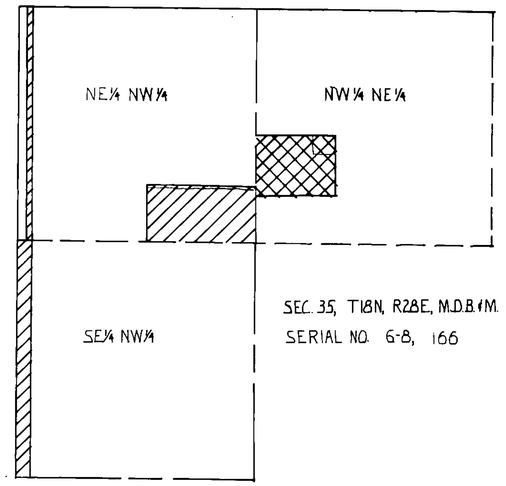


| ACREAGE | | | | | | |
|---|---|---|---|---|---|---|
| SECTION | TOWNSHIP | RANGE | SUBDIVISION | EXISTING ACREAGE OF USE. | PROPOSED ACREAGE OF USE | DUTY AC.-FT. |
| 26 | 18 | 28 | SE¼SE¼ | 6.91 | | 17.5 |
| 26 | 18 | 28 | NW¼SW¼ | 2.1 | 1.7 | 7.35 |
| 35 | 18 | 28 | NE¼NW¼ | 4.5 | | 15.75 |
| 35 | 18 | 28 | SE¼NW¼ | 2.4 | | 10.8 |
| 35 | 18 | 28 | NW¼NE¼ | | 3.5 | |
| 26 | 18 | 28 | SW¼SW¼ | | 10.21 | |
| | | | | | | |
| | | | | | | |
| | | | | | | |
| | | | | | | |
| | | | | | | |
| | | | | | | |
| | | | | | | |
| | | | | | | |
| TOTAL | | | | 15.91 | 15.91 | 56.34 |

STATE OF NEVADA
COUNTY OF CHURCHILL } SS

I, GEORGE M. WILSON BEING FIRST DULY SWORN, DEPOSE AND SAY THAT THIS MAP CONSISTING OF ONE SHEET HAS BEEN CORRECTLY DRAWN TO THE DESIGNATED SCALE FROM TRUCKEE-CARSON IRRIGATION DISTRICT RECORDS THAT IT TRULY AND CORRECTLY REPRESENTS THE EXISTING PLACE OF USE AND THE PROPOSED PLACE OF USE OF WATER FROM THE TRUCKEE RIVER AND THE CARSON RIVER IN CHURCHILL COUNTY BY

LOWELL MILLER
(NAME OF OWNER)

FOR IRRIGATION PURPOSES, THE POINT OF DIVERSION LAHONTAN DAM IS UNCHANGED AND THE BOUNDARY OF ALL LANDS SHOWN BY NO ACRE SUBDIVISIONS FOR THE AREAS PROPOSED TO BE IRRIGATED, ARE FULLY AND CORRECTLY DESIGNATED THEREON.

George M. Wilson
STATE WATER RIGHT SURVEYOR

SUBSCRIBED AND SWORN TO BEFORE ME THIS 22ND DAY OF July, 1984.
NOTARY PUBLIC IN AND FOR CHURCHILL COUNTY, NEVADA

Doris J. Morris
NOTARY PUBLIC

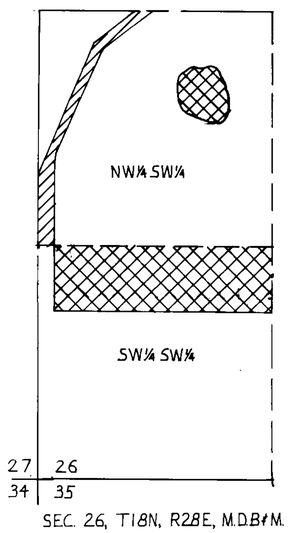


SEC. 26, T18N, R28E, M.D.B.&M.
SERIAL NOs. 6-8, 166

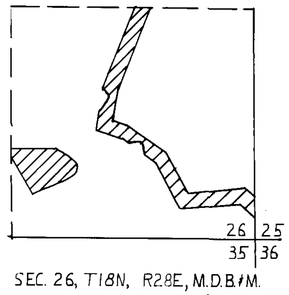


SEC. 26, T18N, R28E, M.D.B.&M.
SERIAL NOs. 6-8, 166 - 6-8-A

NORTH



SCALE. 1" = 400 FT.

LEGEND

EXISTING PLACE OF USE

PROPOSED PLACE OF USE

47886

# MAP
## TO ACCOMPANY APPLICATION TO CHANGE THE PLACE OF USE FOR IRRIGATION WATER.

BY LOWELL MILLER

FROM TRUCKEE RIVER & CARSON RIVER

'84 AUG 22 P2:31
RECEIVED
STATE ENGINEER'S OFFICE

FILED
AUG 22 1984
STATE ENGINEER'S OFFICE

47886