ACREAGE							
SECTION	TOWNSHIP	RANGE	SUBDIVISION	EXISTING ACREAGE OF USE.	PROPOSED ACREAGE OF USE	DUTY AC.-FT.	
33	19	28	SE¼ NW¼	3.30 ✓	6.95 ✓		4.5
36	18	29	NW¼ SE¼	3.65 ✓			3.5
27	19	30	SW¼ NE¼	6.0 ✓			3.5
27	19	30	SE¼ NE¼	2.0 ✓	8.0 ✓		3.5
TOTAL				14.95	14.95	55.63	



SEC. 33, T 19 N., R. 28 E., M.D.B.&M.
ARCHIE MEEK
SER. NO. 593, 593-A

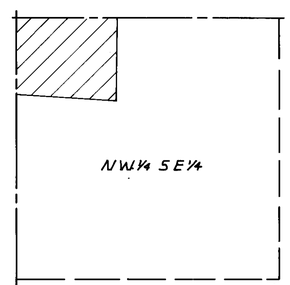

SEC. 36, T. 18 N., R. 29 E., M.D.B.&M.
ARCHIE MEEK
SER. NO. 326



SEC. 27, T 19 N, R 30 E., M.D.B.&M.
ARCHIE MEEK
SER. NO 806

STATE OF NEVADA }
COUNTY OF CHURCHILL } SS

I, GEORGE M. WILSON BEING FIRST DULY SWORN, DEPOSE AND SAY THAT THIS MAP CONSISTING OF ONE SHEET HAS BEEN CORRECTLY DRAWN TO THE DESIGNATED SCALE FROM TRUCKEE-CARSON-IRRIGATION-DISTRICT RECORDS THAT IT TRULY AND CORRECTLY REPRESENTS THE EXISTING PLACE OF USE AND THE PROPOSED PLACE OF USE, OF WATER FROM THE TRUCKEE RIVER AND THE CARSON RIVER IN CHURCHILL COUNTY BY

ARCHIE MEEK
APPLICANT

FOR IRRIGATION PURPOSES, THE POINT OF DIVERSION LAHONTON DAM IS UNCHANGED AND THE BOUNDARY OF ALL LANDS SHOWN BY 40 ACRE SUBDIVISIONS FOR THE AREAS PROPOSED TO BE IRRIGATED, ARE FULLY AND CORRECTLY DESIGNATED THEREON.

George M. Wilson
STATE WATER RIGHT SURVEYOR

SUBSCRIBED AND SWORN TO BEFORE ME THIS 17th DAY OF May 1984.
NOTARY PUBLIC IN AND FOR CHURCHILL COUNTY, NEVADA.

DORIS J. MORIN
Notary Public - State of Nevada
Churchill County
My Appointment Expires Aug 10 1984

Doris J. Morin
NOTARY PUBLIC

NORTH

SCALE. 1" = 400 FT.

0 330 660 990 1320

LEGEND

= EXISTING PLACE OF USE

= PROPOSED PLACE OF USE

47884

FILED
MAY 21 1984
STATE ENGINEER'S OFFICE

MAP
TO ACCOMPANY APPLICATION TO CHANGE THE PLACE OF USE FOR IRRIGATION WATER.

BY. ARCHIE MEEK

FROM. TRUCKEE RIVER & CARSON RIVER

81034 47884