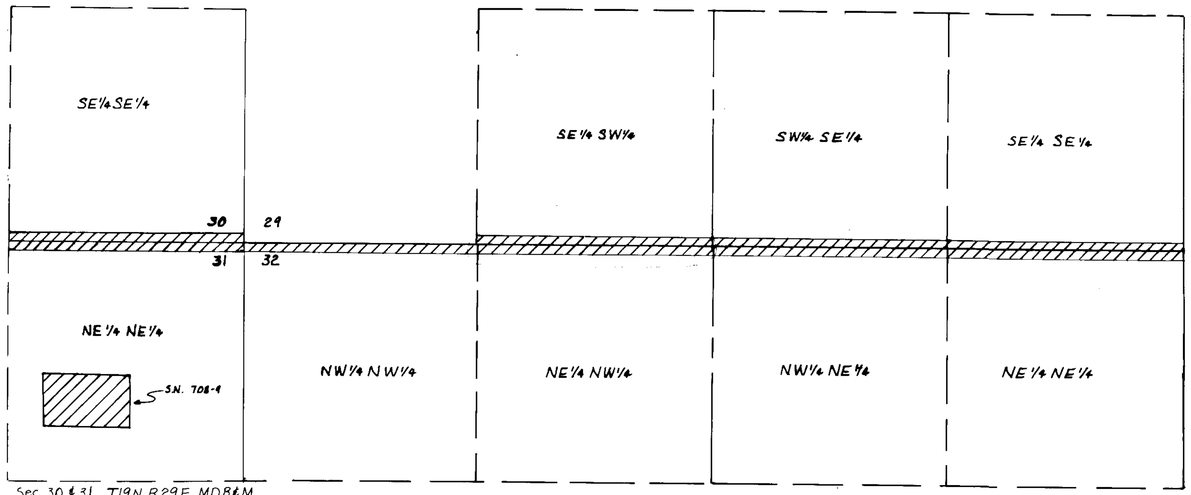

Sec. 30 & 31, T.19N., R.29E., M.D.B.&M.
S.N. 708-12, 708-9

Sec. 29 & 32, T. 19 N., R.29 E., M.D.B.&M.
S.N. 703-2

ACREAGE						
SECTION	TOWNSHIP	RANGE	SUBDIVISION	EXISTING ACREAGE OF USE.	PROPOSED ACREAGE OF USE	DUTY AC.-FT.
30	19 N.	29 E.	SE¼ SE¼	1.535 REVERTED		3.5
31	19 N.	29 E.	NE¼ NE¼	4.865 REVERTED		
32	19 N.	29 E.	NW¼ NW¼	1.5 REVERTED		
32	19 N.	29 E.	NE¼ NW¼	1.63 REVERTED		
32	19 N.	29 E.	NW¼ NE¼	1.63 ✓	3.5	
32	19 N.	29 E.	NE¼ NE¼	1.64 ✓	3.5	
29	19 N.	29 E.	SE¼ SW¼	1.60 REVERTED		
29	19 N.	29 E.	SW¼ SE¼	1.60 ✓	3.5	
29	19 N.	29 E.	SE¼ SE¼	1.61 ✓	3.5	
33	19 N.	29 E.	NE¼ NW¼	0.25 ✓	3.5	
33	19 N.	29 E.	NW¼ NE¼	2.14 ✓	3.5	
16	18 N.	28 E.	NE¼ NW¼		20.0 ✓	
17	18 N.	29 E.	SW¼ SW¼	1.00 ✓	3.5 1.0 ✓	
TOTAL				21.00	21.00	73.50

STATE OF NEVADA
COUNTY OF CHURCHILL } SS

I, GEORGE M. WILSON BEING FIRST DULY SWORN, DEPOSE AND SAY THAT THIS MAP CONSISTING OF ONE SHEET WAS BEEN CORRECTLY DRAWN TO THE DESIGNATED SCALE FROM TRUCKEE-CARSON-IRRIGATION-DISTRICT RECORDS THAT IT TRULY AND CORRECTLY REPRESENTS THE EXISTING PLACE OF USE AND THE PROPOSED PLACE OF USE OF WATER FROM THE TRUCKEE RIVER AND THE CARSON RIVER IN CHURCHILL COUNTY BY.

JOHN KIEBER
APPLICANT

FOR IRRIGATION PURPOSES, THE POINT OF DIVERSION LAHONTAN DAM IS UNCHANGED AND THE BOUNDARY OF ALL LANDS SHOWN BY 40 ACRE SUBDIVISIONS FOR THE AREAS PROPOSED TO BE IRRIGATED, ARE FULLY AND CORRECTLY DESIGNATED THEREON.

George M. Wilson
STATE WATER RIGHT SURVEYOR.

SUBSCRIBED AND SWORN TO BEFORE ME THIS 21st DAY OF May 1984.
NOTARY PUBLIC IN AND FOR CHURCHILL COUNTY, NEVADA.

DORIS J. MORIN
Notary Public - State of Nevada
Churchill County
My Appointment Expires Aug. 10, 1984

Doris J. Morin
NOTARY PUBLIC

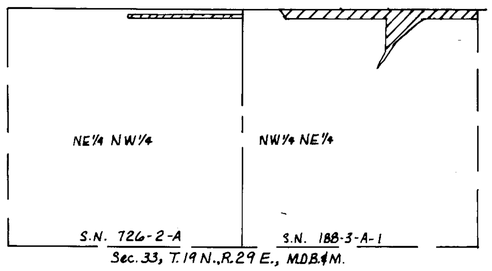

Sec. 33, T.19 N., R.29 E., M.D.B.&M.

NORTH

SCALE. 1" = 400 FT.

0 330 660 990 1320

LEGEND

= EXISTING PLACE OF USE

= PROPOSED PLACE OF USE

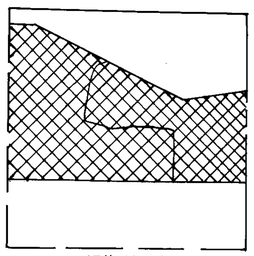

NE¼ NW¼
Sec. 16, T. 18 N., R.28 E., M.D.B.&M.
J. KIEBER, S.N. 2203

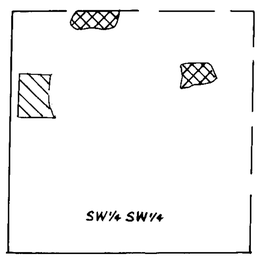

Sec. 17, T. 18 N., R.29 E., M.D.B.&M.
J. KIEBER # 266

FILED
MAY 21 1984
STATE ENGINEER'S OFFICE

47880

MAP
TO ACCOMPANY APPLICATION TO CHANGE THE PLACE OF USE FOR IRRIGATION WATER.

BY. JOHN KIEBER

FROM. TRUCKEE RIVER & CARSON RIVER

47880