ACREAGE

SECTION	TOWNSHIP	RANGE	SUBDIVISION	EXISTING ACREAGE OF USE.	PROPOSED ACREAGE OF USE	DUTY AC.-FT.
18	19	30	NW¼ SE¼	1.1		
18	19	30	NE¼ SE¼	5.94		
18	19	30	SE¼ SE¼	6.56		
18	19	30	SW¼ SE¼	.5	16.36	
25	19	28	SW¼ SW¼	2.1		
36	19	28	NW¼ SE¼	.16		
TOTAL				16.36	16.36	57.26

3.5

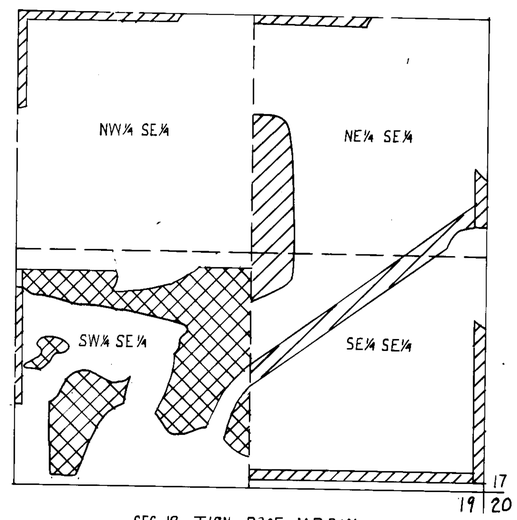

SEC. 18, T19N, R30E, M.D.B.&M.
SERIAL NO. 781-1

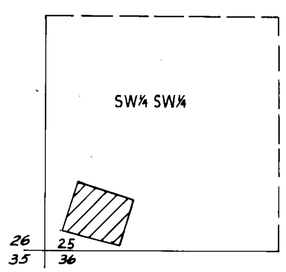

SEC. 25, T19N, R28E, M.D.B.&M.
SERIAL NOs. 541-28-G-A,
541-28-G-B,
541-28-G

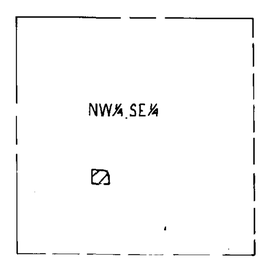

SEC. 36, T19N, R28E, M.D.B.&M.
ORIGINAL SERIAL NO. 538

STATE OF NEVADA
COUNTY OF CHURCHILL } SS

I, GEORGE M. WILSON BEING FIRST DULY SWORN, DEPOSE AND SAY THAT THIS MAP CONSISTING OF ONE SHEET HAS BEEN CORRECTLY DRAWN TO THE DESIGNATED SCALE FROM TRUCKEE-CARSON-IRRIGATION-DISTRICT RECORDS THAT IT TRULY AND CORRECTLY REPRESENTS THE EXISTING PLACE OF USE AND THE PROPOSED PLACE OF USE, OF WATER FROM THE TRUCKEE RIVER AND THE CARSON RIVER IN CHURCHILL COUNTY BY

JUNE HARRIGAN
APPLICANT

FOR IRRIGATION PURPOSES, THE POINT OF DIVERSION LAHONTAN DAM IS UNCHANGED AND THE BOUNDARY OF ALL LANDS SHOWN BY 40 ACRE SUBDIVISIONS FOR THE AREAS PROPOSED TO BE IRRIGATED, ARE FULLY AND CORRECTLY DESIGNATED THEREON.

George M. Wilson
STATE WATER RIGHT SURVEYOR

SUBSCRIBED AND SWORN TO BEFORE ME THIS 28 DAY OF November 1984
NOTARY PUBLIC IN AND FOR CHURCHILL COUNTY, NEVADA

Lorri L. Morris
NOTARY PUBLIC

NORTH

SCALE. 1" = 400 FT.

LEGEND

= EXISTING PLACE OF USE

= PROPOSED PLACE OF USE

47876

FILED
DEC 31 1984
STATE ENGINEER'S OFFICE

MAP
TO ACCOMPANY APPLICATION TO CHANGE THE PLACE OF USE FOR IRRIGATION WATER.

BY JUNE HARRIGAN

FROM TRUCKEE RIVER / CARSON RIVER

47876