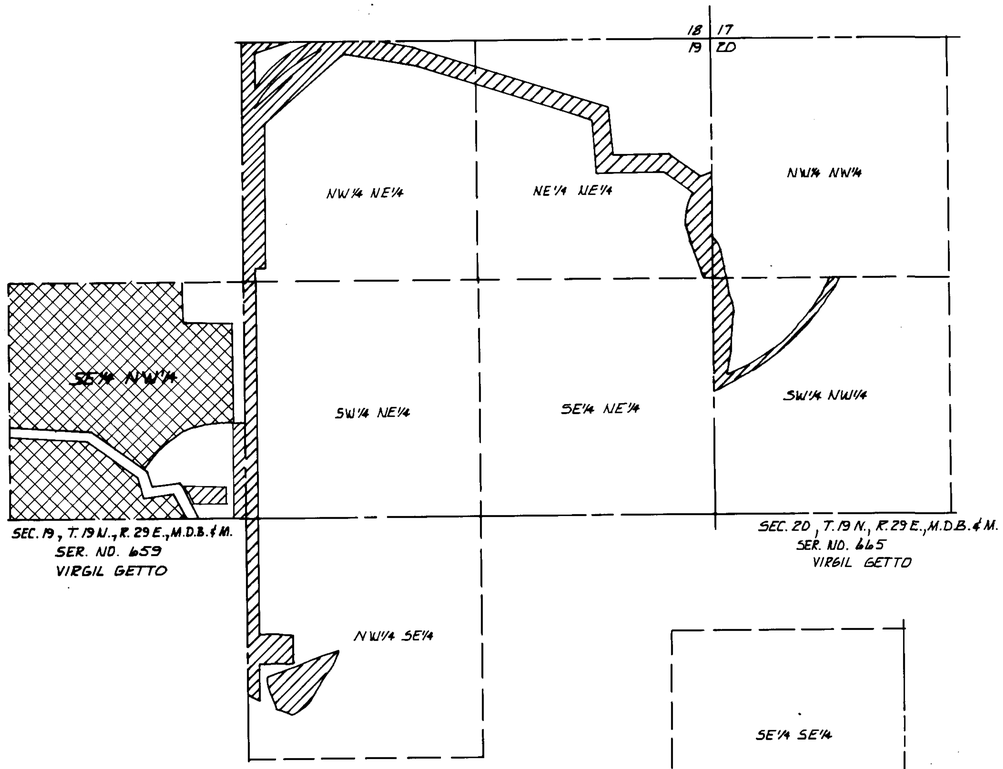

SEC. 19, T. 19 N., R. 29 E., M.D.B. & M.
SER. NOS. 659, 662, 662-1-A & 662-1
VIRGIL GETTO

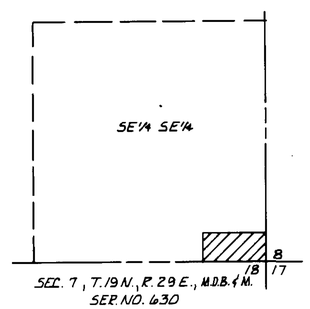

SEC. 7, T. 19 N., R. 29 E., M.D.B. & M.
SER. NO. 630
VIRGIL GETTO

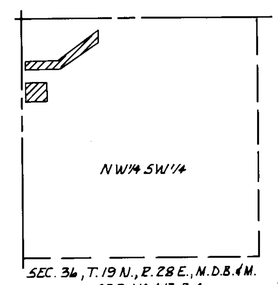

SEC. 36, T. 19 N., R. 28 E., M.D.B. & M.
SER. NO. 613-2-A
VIRGIL GETTO

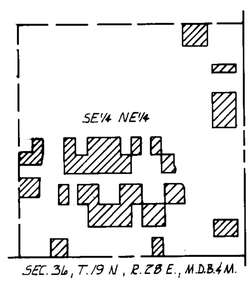

SEC. 36, T. 19 N., R. 28 E., M.D.B. & M.
ORIGINAL SER. NO. 538

ACREAGE

SECTION	TOWNSHIP	RANGE	SUBDIVISION	EXISTING ACREAGE OF USE.	PROPOSED ACREAGE OF USE	DUTY AC.-FT.
20	19	29	NW¼ NW¼	0.25 ✓		1.12
20	19	29	SW¼ NW¼	2.15 ✓		9.68
36	19	28	NW¼ SW¼	0.80 ✓		2.80
36	19	28	SE¼ NE¼	6.45 ✓		22.58
7	19	29	SE¼ SE¼	1.10 ✓		4.95
19	19	29	NE¼ NE¼	5.35 ✓		24.07
19	19	29	NW¼ NE¼	6.95 ✓		31.28
19	19	29	SW¼ NE¼	2.25 ✓		10.12
19	19	29	NW¼ SE¼	4.05 ✓		18.22
19	19	29	SE¼ NW¼	1.20 ✓	30.55 ✓	4.20
TOTAL				30.55	30.55	129.02

30.55

STATE OF NEVADA
COUNTY OF CHURCHILL } SS

I, GEORGE M. WILSON BEING FIRST DULY SWORN, DEPOSE AND SAY THAT THIS MAP CONSISTING OF ONE SHEET HAS BEEN CORRECTLY DRAWN TO THE DESIGNATED SCALE FROM TRUCKEE-CARSON IRRIGATION DISTRICT RECORDS THAT IT IS TRULY AND CORRECTLY REPRESENTS THE EXISTING PLACE OF USE AND THE PROPOSED PLACE OF USE, OF WATER FROM THE TRUCKEE RIVER AND THE CARSON RIVER IN CHURCHILL COUNTY BY

VIRGIL GETTO
APPLICANT

FOR IRRIGATION PURPOSES, THE POINT OF DIVERSION LAHONTAN DAM IS UNCHANGED AND THE BOUNDARY OF ALL LANDS SHOWN BY 40 ACRE SUBDIVISIONS FOR THE AREAS PROPOSED TO BE IRRIGATED, ARE FULLY AND CORRECTLY DESIGNATED THEREON.

George M. Wilson
STATE WATER RIGHT SURVEYOR

SUBSCRIBED AND SWORN TO BEFORE ME THIS 11 DAY OF April 1984.
NOTARY PUBLIC IN AND FOR CHURCHILL COUNTY, NEVADA.

Doris J. Mora
NOTARY PUBLIC

NORTH

SCALE. 1" = 400 FT.

0 330 660 990 1320

LEGEND

= EXISTING PLACE OF USE

= PROPOSED PLACE OF USE

RECEIVED
APR 23 1984
STATE ENGINEER'S OFFICE

FILED
APR 23 1984
STATE ENGINEER'S OFFICE

GEORGE M. WILSON

47873

MAP
TO ACCOMPANY APPLICATION TO CHANGE THE PLACE OF USE FOR IRRIGATION WATER.

BY. VIRGIL GETTO

FROM. TRUCKEE RIVER & CARSON RIVER

47873