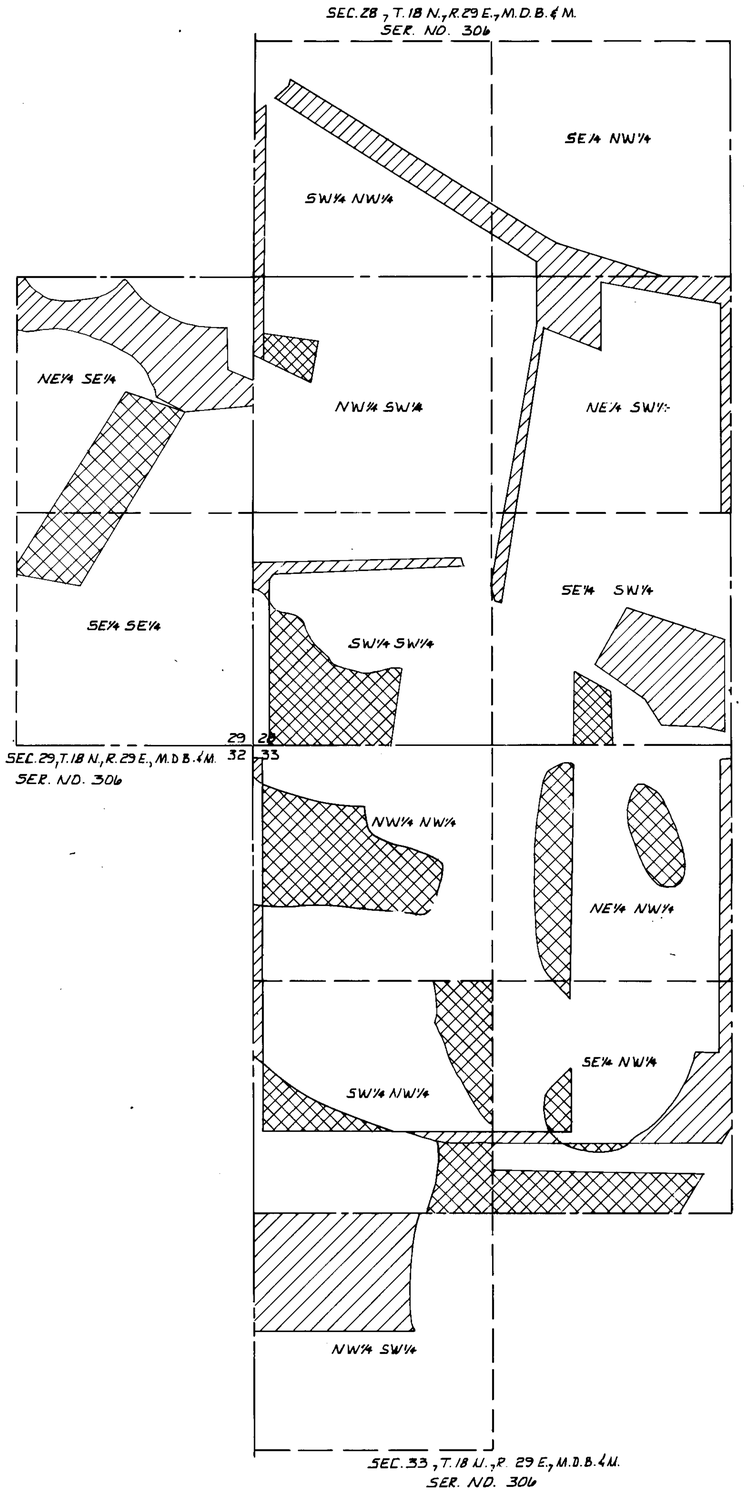

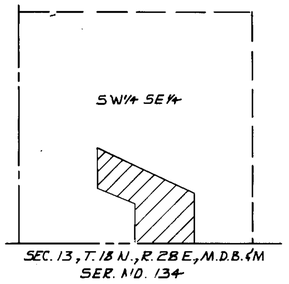

ACREAGE

SECTION	TOWNSHIP	RANGE	SUBDIVISION	EXISTING ACREAGE OF USE.	PROPOSED ACREAGE OF USE	DUTY AC.-FT.
28	18 N.	29 E.	SW¼ NW¼	5.55		
28	18 N.	29 E.	SE¼ NW¼	3.15		
28	18 N.	29 E.	NW¼ SW¼	0.30	1.50	
28	18 N.	29 E.	NE¼ SW¼	6.35		
28	18 N.	29 E.	SW¼ SW¼	2.00	8.70	
28	18 N.	29 E.	SE¼ SW¼	8.65	1.50	
29	18 N.	29 E.	NE¼ SE¼	9.30	6.30	
29	18 N.	29 E.	SE¼ SE¼		3.70	
33	18 N.	29 E.	NW¼ NW¼	0.65	11.60	
33	18 N.	29 E.	NE¼ NW¼	1.70	8.25	
33	18 N.	29 E.	SW¼ NW¼	1.00	9.85	
33	18 N.	29 E.	SE¼ NW¼	5.00	7.95	
33	18 N.	29 E.	NW¼ SW¼	13.60		
13	18 N.	28 E.	SW¼ SE¼	4.00		
TOTAL - CONT. ON NEXT PAGE						

STATE OF NEVADA
COUNTY OF CHURCHILL } SS

I, GEORGE M WILSON BEING FIRST DULY SWORN, DEPOSE AND SAY THAT THIS MAP CONSISTING OF ONE SHEET WAS BEEN CORRECTLY DRAWN TO THE DESIGNATED SCALE FROM TRUCKEE-CARSON-IRRIGATION-DISTRICT RECORDS THAT IT TRULY AND CORRECTLY REPRESENTS THE EXISTING PLACE OF USE AND THE PROPOSED PLACE OF USE, OF WATER FROM THE TRUCKEE RIVER AND THE CARSON RIVER IN CHURCHILL COUNTY BY -

CORKILL BROS., INC.
APPLICANT

FOR IRRIGATION PURPOSES, THE POINT OF DIVERSION LAHONTAN DAM IS UNCHANGED AND THE BOUNDARY OF ALL LANDS SHOWN BY 40 ACRE SUBDIVISIONS FOR THE AREAS PROPOSED TO BE IRRIGATED, ARE FULLY AND CORRECTLY DESIGNATED THEREON -

George M Wilson
STATE WATER RIGHT SURVEYOR

SUBSCRIBED AND SWORN TO BEFORE ME THIS 20 DAY OF March 1984
NOTARY PUBLIC IN AND FOR CHURCHILL COUNTY, NEVADA.

DORIS J. MORIN
Notary Public - State of Nevada
Churchill County
My Appointment Expires Aug. 10, 1984

Doris J Morin
NOTARY PUBLIC

NORTH

SCALE. 1" = 400 FT.

0 330 660 990 1320

LEGEND

= EXISTING PLACE OF USE

= PROPOSED PLACE OF USE

47869

FILED
MAR 21 1984
STATE ENGINEER'S OFFICE

GEORGE M. WILSON

MAP
TO ACCOMPANY APPLICATION TO CHANGE THE PLACE OF USE FOR IRRIGATION WATER.

BY. CORKILL BROS., INC.

FROM. TRUCKEE RIVER / CARSON RIVER

47869

CONTINUED ACREAGE						
SECTION	TOWNSHIP	RANGE	SUBDIVISION	EXISTING ACREAGE OF USE.	PROPOSED ACREAGE OF USE	DUTY AC.-FT.
19	18	29	LOT 1	0.60	3.60	
19	18	29	SE¼ NW¼	6.00	9.40	
19	18	29	NE¼ SW¼	1.00	2.60	
19	18	29	SE¼ SW¼	4.50		
30	18	29	NE¼ NW¼	2.60		
30	18	29	NW¼ NE¼	1.00	2.00	
TOTAL				76.95	76.95	269.33

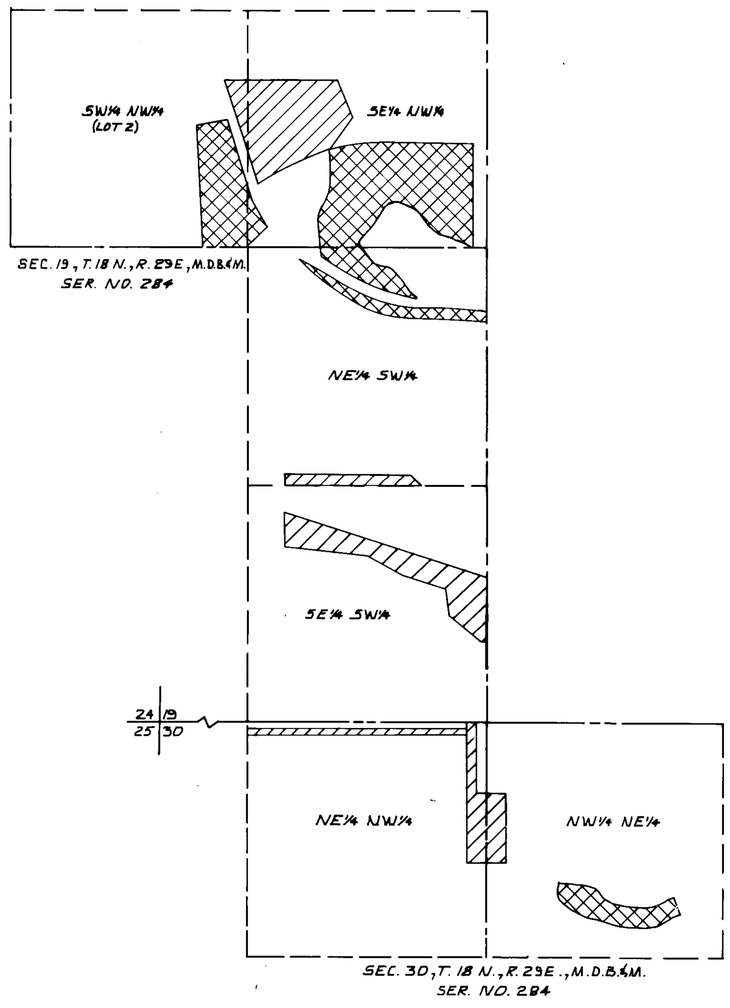

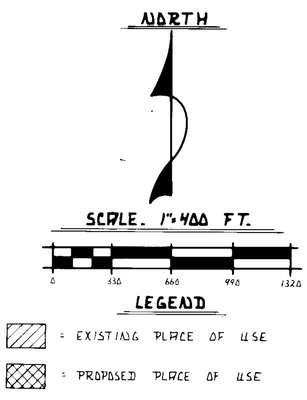

47869

FILED
MAY 2 1 1984
STATE ENGINEER'S OFFICE

GEORGE D. WILSON
No. 3329

MAP
TO ACCOMPANY APPLICATION TO CHANGE THE PLACE OF USE FOR IRRIGATION WATER.

BY. CORKILL BROS. INC.

FROM. TRUCKEE RIVER & CARSON RIVER

47869