ACREAGE

SECTION	TOWNSHIP	RANGE	SUBDIVISION	EXISTING ACREAGE OF USE.	PROPOSED ACREAGE OF USE	DUTY AC.-FT.
29	19 N.	28 E.	NW¼ NW¼	5.7		
24	19 N.	29 E.	NE¼ NE¼	1.4	9.8	
24	19 N.	29 E.	SW¼ SW¼	0.9		
24	19 N.	29 E.	SE¼ SW¼	1.8		
TOTAL				9.8	9.8	34.3

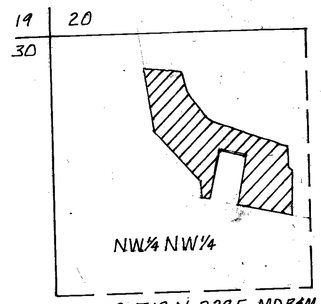

Sec. 29, T.19 N., R.28 E., M.D.B.&M.
BARRENCHEA - Ser.# 565-9-B

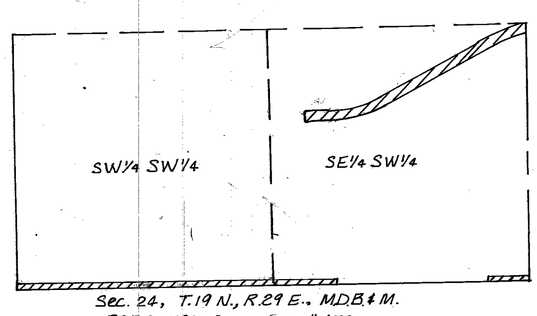

Sec. 24, T.19 N., R.29 E., M.D.B.&M.
BARRENCHEA, Ser.#672



Sec. 24, T.19 N., R.29 E., M.D.B.&M.
BARRENCHEA Ser.# 673-1

STATE OF NEVADA
COUNTY OF CHURCHILL } SS

I, GEORGE M. WILSON BEING FIRST DULY SWORN, DEPOSE AND SAY THAT THIS MAP CONSISTING OF ONE SHEET HAS BEEN CORRECTLY DRAWN TO THE DESIGNATED SCALE FROM TRUCKEE-CARSON IRRIGATION DISTRICT RECORDS THAT IT TRULY AND CORRECTLY REPRESENTS THE EXISTING PLACE OF USE AND THE PROPOSED PLACE OF USE, OF WATER FROM THE TRUCKEE RIVER AND THE CARSON RIVER IN CHURCHILL COUNTY BY

ANTHONY BARRENCHEA
APPLICANT

FOR IRRIGATION PURPOSES, THE POINT OF DIVERSION LAHONTAN DAM IS UNCHANGED AND THE BOUNDARY OF ALL LANDS SHOWN BY 40 ACRE SUBDIVISIONS FOR THE AREAS PROPOSED TO BE IRRIGATED, ARE FULLY AND CORRECTLY DESIGNATED THEREON.

George M. Wilson
STATE WATER RIGHT SURVEYOR

SUBSCRIBED AND SWORN TO BEFORE ME THIS 27th DAY OF July 1984
NOTARY PUBLIC IN AND FOR CHURCHILL COUNTY, NEVADA.

Doris J. Morin
NOTARY PUBLIC

DORIS J. MORIN
Notary Public - State of Nevada
Churchill County
My Appointment Expires Aug. 10, 1984

NORTH

SCALE. 1" = 400 FT.

0 330 660 990 1320

LEGEND

= EXISTING PLACE OF USE

= PROPOSED PLACE OF USE

GEORGE M. WILSON
No. 3808
REGISTERED LAND SURVEYOR - STATE OF NEVADA

47866

'84 NOV 13 A10:22
STATE ENGINEER'S OFFICE

FILED
JUL 13 1984
STATE ENGINEER'S OFFICE

MAP
TO ACCOMPANY APPLICATION TO CHANGE THE PLACE OF USE FOR IRRIGATION WATER.

BY. ANTHONY BARRENCHEA

FROM. TRUCKEE RIVER & CARSON RIVER

80614 47866