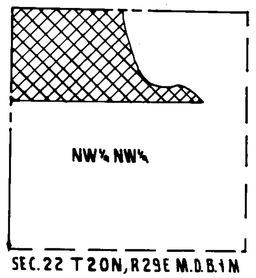


SEC. 22 T 20N, R29E M.D.B.+M
SERIAL # 864 ; 864-1

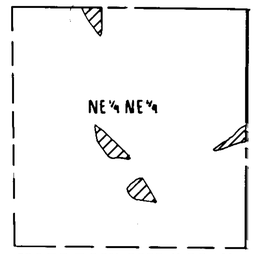


SEC. 33 T 20N R29E M.D.B.+M
SERIAL #s 864, 864-1

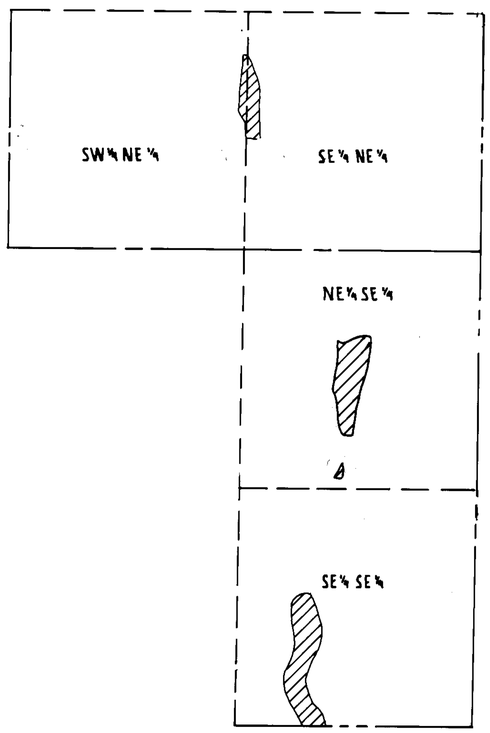


SEC. 28 T 20N R29E M.D.B.+M
SERIAL #s 864 ; 864-1




SEC. 27 T 20N R29E M.D.B.+M
SERIAL # 864, 864-1

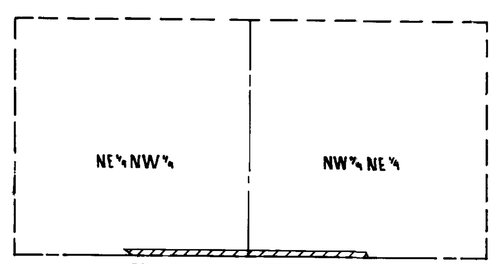


SEC. 34 T 20N R29E M.D.B.+M
SERIAL #s 864, 864-1

| ACREAGE | | | | | | |
|---|---|---|---|---|---|---|
| SECTION | TOWNSHIP | RANGE | SUBDIVISION | EXISTING ACREAGE OF USE. | PROPOSED ACREAGE OF USE | DUTY AC.-FT. |
| 22 | 20 | 29 | NW¼ NW¼ | | 8.9 Ac. ✓ | |
| 28 | 20 | 29 | SE¼ NE¼ | 0.6 Ac. ✓ | | |
| 28 | 20 | 29 | NE¼ SE¼ | 2.1 Ac. ✓ | | |
| 28 | 20 | 29 | SE¼ SE¼ | 2.3 Ac. ✓ | | |
| 33 | 20 | 29 | NE¼ NE¼ | 1 Ac. ✓ | | |
| 27 | 20 | 29 | NW¼ SE¼ | 1.3 Ac. ✓ | | |
| 34 | 20 | 29 | NE¼ NW¼ | 0.9 Ac. ✓ | | |
| 34 | 20 | 29 | NW¼ NE¼ | 0.5 Ac. ✓ | | |
| 28 | 20 | 29 | SW¼ NE¼ | 0.3 Ac. ✓ | | |
| | | | | | | |
| | | | | | | |
| | | | | | | |
| | | | | | | |
| | | | | | | |
| TOTAL | | | | 8.9 Ac. | 8.9 Ac. | 31.15 Ac.Ft |

STATE OF NEVADA
COUNTY OF CHURCHILL } SS

I, GEORGE M. WILSON BEING FIRST DULY SWORN, DEPOSE AND SAY THAT THIS MAP CONSISTING OF ONE SHEET HAS BEEN CORRECTLY DRAWN TO THE DESIGNATED SCALE FROM TRUCKEE-CARSON IRRIGATION DISTRICT RECORDS THAT IT TRULY AND CORRECTLY REPRESENTS THE EXISTING PLACE OF USE AND THE PROPOSED PLACE OF USE OF WATER FROM THE TRUCKEE RIVER AND THE CARSON RIVER IN CHURCHILL COUNTY BY

HOWARD WOLF
APPLICANT

FOR IRRIGATION PURPOSES, THE POINT OF DIVERSION LAHONTON DAM IS UNCHANGED AND THE BOUNDARY OF ALL LANDS SHOWN BY 40 ACRE SUBDIVISIONS FOR THE AREAS PROPOSED TO BE IRRIGATED, ARE FULLY AND CORRECTLY DESIGNATED THEREON.

George M. Wilson
STATE WATER RIGHT SURVEYOR

SUBSCRIBED AND SWORN TO BEFORE ME THIS 12th DAY OF July 1984
NOTARY PUBLIC IN AND FOR CHURCHILL COUNTY, NEVADA.

Doris J. Morris
NOTARY PUBLIC

Notary Public
Churchill County
My Appointment Expires Aug. 10, 19..

NORTH

SCALE. 1" = 400 FT.

LEGEND

EXISTING PLACE OF USE

PROPOSED PLACE OF USE

GEORGE M. WILSON

4/10/84

# MAP
# TO ACCOMPANY APPLICATION TO CHANGE THE PLACE OF USE FOR IRRIGATION WATER.

BY HOWARD WOLF 47860

FROM TRUCKEE RIVER & CARSON RIVER

FILED
JUL 1984
STATE ENGINEER'S OFFICE

47860