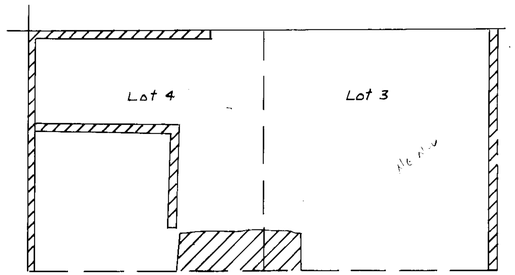

Sec. 1, T. 19 N., R. 30 E., M.D.B.&M.
VIERA S.N. 745, 745-1

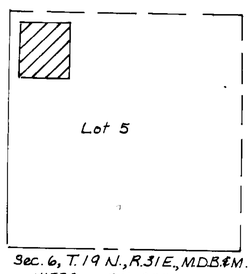

Sec. 6, T. 19 N., R. 31 E., M.D.B.&M.
VIERA, S.N. 820

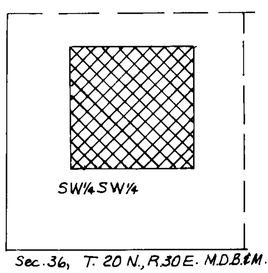

Sec. 36, T. 20 N., R. 30 E. M.D.B.&M.
E. VIERA S.N. 2153

ACREAGE						
SECTION	TOWNSHIP	RANGE	SUBDIVISION	EXISTING ACREAGE OF USE.	PROPOSED ACREAGE OF USE	DUTY AC.-FT.
1	19 N.	30 E.	Lot 3	2.5		
1	19 N.	30 E.	Lot 4	6.0		
6	19 N.	31 E.	Lot 5	2.0		
36	20 N.	30 E.	SW¼SW¼		10.5	
TOTAL				10.5	10.5	36.75

NE NW
NW NW
SW NW

STATE OF NEVADA }
COUNTY OF CHURCHILL } SS

I GEORGE M. WILSON BEING FIRST DULY SWORN DEPOSE AND SAY THAT THIS MAP CONSISTING OF ONE SHEET HAS BEEN CORRECTLY DRAWN TO THE DESIGNATED SCALE FROM TRUCKEE-CARSON-IRRIGATION-DISTRICT RECORDS THAT IT TRULY AND CORRECTLY REPRESENTS THE EXISTING PLACE OF USE AND THE PROPOSED PLACE OF USE OF WATER FROM THE TRUCKEE RIVER AND THE CARSON RIVER IN CHURCHILL COUNTY BY

ED VIERA
APPLICANT

FOR IRRIGATION PURPOSES THE POINT OF DIVERSION LAHONTON DAM IS UNCHANGED AND THE BOUNDARY OF ALL LANDS SHOWN BY 40 ACRE SUBDIVISIONS FOR THE AREAS PROPOSED TO BE IRRIGATED, ARE FULLY AND CORRECTLY DESIGNATED THEREON.

George M Wilson
STATE WATER RIGHT SURVEYOR

SUBSCRIBED AND SWORN TO BEFORE ME THIS 3rd DAY OF October 1984
NOTARY PUBLIC IN AND FOR CHURCHILL COUNTY, NEVADA.

Doris J Morris
NOTARY PUBLIC

NORTH

SCALE. 1"=400 FT.

660 990 1320

LEGEND

EXISTING PLACE OF USE

PROPOSED PLACE OF USE

FILED
1984
STATE ENGINEER'S OFFICE

47858

MAP
TO ACCOMPANY APPLICATION TO CHANGE THE PLACE OF USE FOR IRRIGATION WATER.

BY ED VIERA

FROM TRUCKEE RIVER & CARSON RIVER

47858