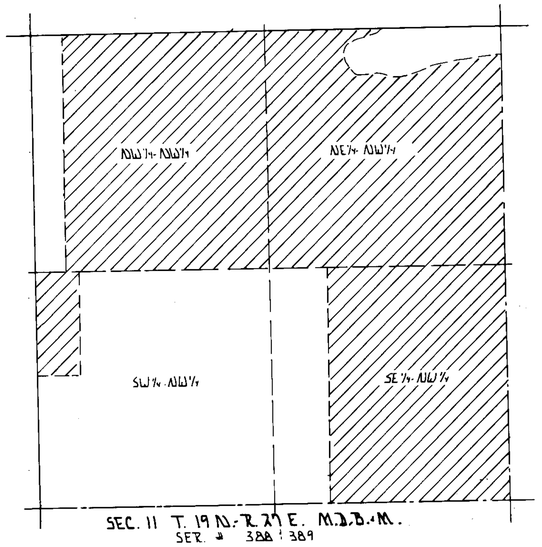

SEC. 11 T. 19 N.-R. 27 E. M.D.B.&M.
SER. # 388 & 389

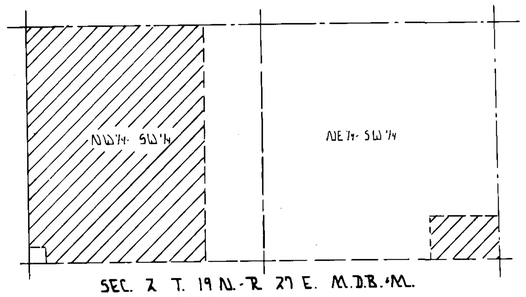

SEC. 2 T. 19 N.-R. 27 E. M.D.B.&M.
SER. # 360

ACREAGE						
SECTION	TOWNSHIP	RANGE	SUBDIVISION	EXISTING ACREAGE OF USE.	PROPOSED ACREAGE OF USE	DUTY AC.-FT.
11	19 N	27 E	NW¼-NW¼	39.83 AC.		4.5
11	19 N	27 E	NE¼-NW¼	36.00 AC.		"
11	19 N	27 E	SW¼-NW¼	3.80 AC.		"
11	19 N	27 E	SE¼-NW¼	30.00 AC.		"
2	19 N	27 E	NW¼-SW¼	29.75 AC.		"
2	19 N	27 E	NE¼-SW¼	2.12 AC.		"
27	18 N	28 E	NE¼-SE¼	1.8 AC.		"
27	18 N	28 E	SE¼-SE¼	1.8 AC.		"
27	18 N	28 E	NW¼-SE¼	0.8 AC.	26.55 AC.	"
27	18 N	28 E	SW¼-SE¼		11.50 AC.	"
34	18 N	28 E	NE¼-NE¼	2.7 AC.	5.50 AC.	"
34	18 N	28 E	NW¼-NE¼	3.4 AC.	5.75 AC.	"
34	18 N	28 E	NE¼-NW¼		36.00 AC.	"
27	18 N	28 E	E½-SW¼		61.70 AC.	"
TOTAL				197.0 AC.	197.0 AC.	661.5

STATE OF NEVADA
COUNTY OF CHURCHILL } SS

I, GEORGE M. WILSON BEING FIRST DULY SWORN, DEPOSE AND SAY THAT THIS MAP CONSISTING OF ONE SHEET HAS BEEN CORRECTLY DRAWN TO THE DESIGNATED SCALE FROM TRUCKEE-CARSON IRRIGATION DISTRICT RECORDS THAT IT TRULY AND CORRECTLY REPRESENTS THE EXISTING PLACE OF USE AND THE PROPOSED PLACE OF USE OF WATER FROM THE TRUCKEE RIVER AND THE CARSON RIVER IN CHURCHILL COUNTY BY -

Z-H RANCH (HIATT)
APPLICANT

FOR IRRIGATION PURPOSES, THE POINT OF DIVERSION LAHONTAN DAM IS UNCHANGED AND THE BOUNDARY OF ALL LANDS SHOWN BY 40 ACRE SUBDIVISIONS FOR THE AREAS PROPOSED TO BE IRRIGATED, ARE FULLY AND CORRECTLY DESIGNATED THEREON -

George M. Wilson
STATE WATER RIGHT SURVEYOR

SUBSCRIBED AND SWORN TO BEFORE ME THIS 23 DAY OF April 1984
NOTARY PUBLIC IN AND FOR CHURCHILL COUNTY, NEVADA.

Nancy J. Morris
NOTARY PUBLIC

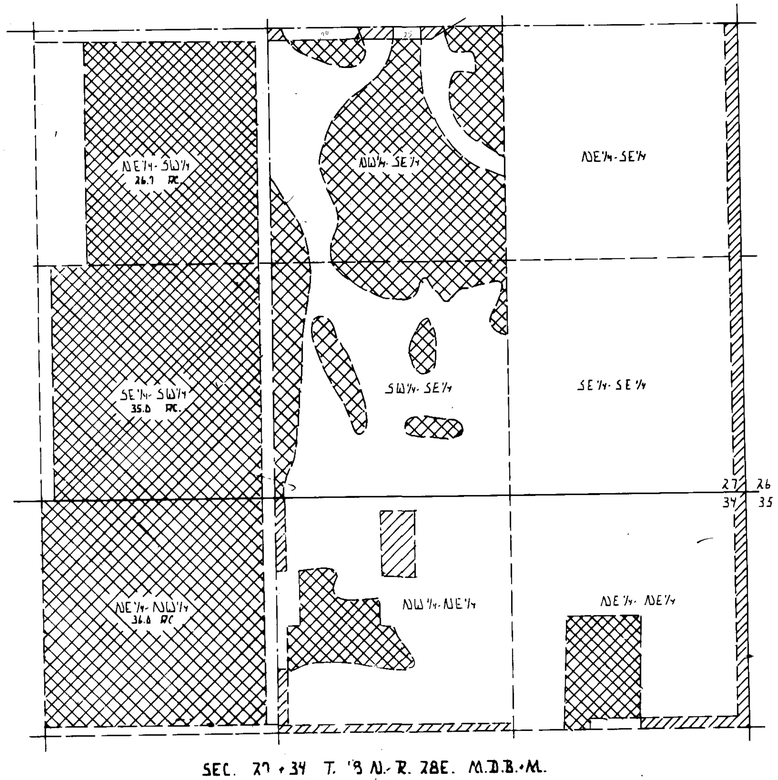

SEC. 27 + 34 T. 18 N.-R. 28E. M.D.B.&M.
SER. # 170 & 2143

NORTH

SCALE. 1"=400 FT.

0 330 660 990 1320

LEGEND

= EXISTING PLACE OF USE

= PROPOSED PLACE OF USE

RECEIVED
APR 23 1984
STATE ENGINEER'S OFFICE

FILED
APR 23 1984
STATE ENGINEER'S OFFICE

GEORGE M. WILSON
No. 3808

47856

MAP
TO ACCOMPANY APPLICATION TO CHANGE THE PLACE OF USE FOR IRRIGATION WATER.

BY. Z-H RANCH (HIATT)

FROM. TRUCKEE RIVER & CARSON RIVER

47856