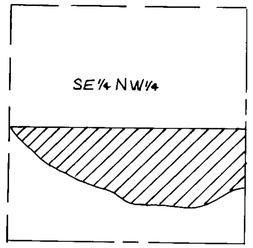

Sec. 12, T. 20 N., R. 24 E., M.D.B.&M.
T.C.I.D. # 1013

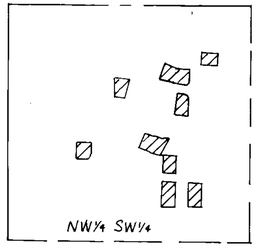

Sec. 13, T. 20 N., R. 24 E., M.D.B.&M.

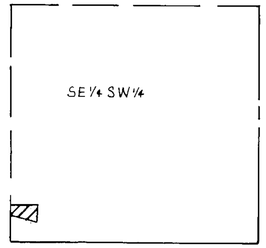

Sec. 12, T. 20 N., R. 24 E., M.D.B.&M.

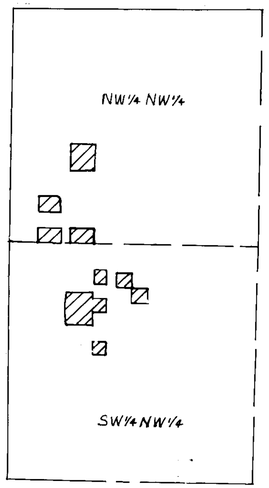

Sec. 13, T. 20 N., R. 24 E., M.D.B.&M.

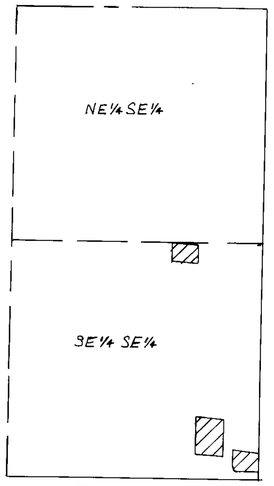

Sec. 12, T. 20 N., R. 24 E., M.D.B.&M.

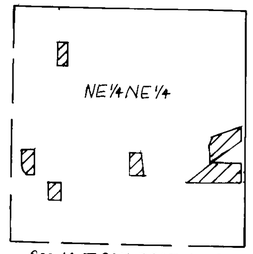

Sec. 14, T. 20 N., R. 24 E., M.D.B.&M.

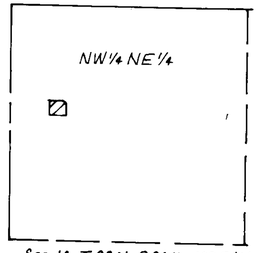

Sec. 14, T. 20 N., R. 24 E., M.D.B.&M.

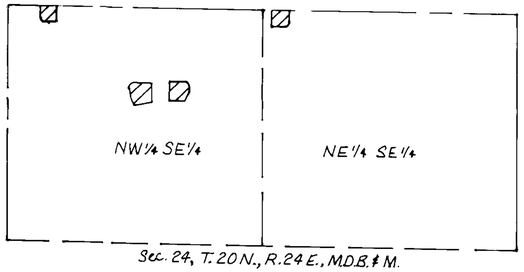

Sec. 24, T. 20 N., R. 24 E., M.D.B.&M.

ACREAGE

SECTION	TOWNSHIP	RANGE	SUBDIVISION	EXISTING ACREAGE OF USE.	PROPOSED ACREAGE OF USE	DUTY AC.-FT.
12	20N.	24E.	SE¼ NW¼	10.4		
13	20N.	24E.	NW¼ NW¼	1.225		
13	20N.	24E.	SW¼ NW¼	1.408		
13	20N.	24E.	NW¼ SW¼	1.89		
12	20N.	24E.	SE¼ SE¼	1.39		
12	20N.	24E.	SE¼ SW¼	.25		
14	20N.	24E.	NE¼ NE¼	2.087		
14	20N.	24E	NW¼ NE¼	.17		
24	20N.	24E	NE¼ SE¼	.23		
24	20N.	24E.	NW¼ SE¼	.70		
21	20N.	25E.	NE¼ SE¼	2.60	1.0	
21	20N.	25E	NW¼ SE¼	1.60	2.9	
21	20N.	25E.	SW¼ SE¼		2.4	
21	20N.	25E.	NW¼ NE¼	0.10	18.15	
21	20N	25E.	SW¼ NE¼	3.4		
19	20N.	25E.	SW¼ SE¼		3.0	
				27.45	27.45	123.53

STATE OF NEVADA
COUNTY OF CHURCHILL } SS

I, GEORGE M. WILSON BEING FIRST DULY SWORN, DEPOSE AND SAY THAT THIS MAP CONSISTING OF ONE SHEET WAS BEEN CORRECTLY DRAWN TO THE DESIGNATED SCALE FROM TRUCKEE-CARSON-IRRIGATION-DISTRICT RECORDS THAT IT TRULY AND CORRECTLY REPRESENTS THE EXISTING PLACE OF USE AND THE PROPOSED PLACE OF USE, OF WATER FROM THE TRUCKEE RIVER [redacted] IN LYON COUNTY BY

JOHN PICETTI
APPLICANT

FOR IRRIGATION PURPOSES, THE POINT OF DIVERSION DERBY DAM IS UNCHANGED AND THE BOUNDARY OF ALL LANDS SHOWN BY 40 ACRE SUBDIVISIONS FOR THE AREAS PROPOSED TO BE IRRIGATED, ARE FULLY AND CORRECTLY DESIGNATED THEREON.

George M. Wilson
STATE WATER RIGHT SURVEYOR

SUBSCRIBED AND SWORN TO BEFORE ME THIS 11 DAY OF April, 198 4
NOTARY PUBLIC IN AND FOR CHURCHILL COUNTY, NEVADA.

Doris J. Morin
NOTARY PUBLIC

DORIS J. MORIN
Notary Public - State of Nevada
Churchill County
My Appointment Expires Aug. 10, 1984

SCALE. 1" = 400 FT.

0 330 660 990 1320

LEGEND

= EXISTING PLACE OF USE

= PROPOSED PLACE OF USE

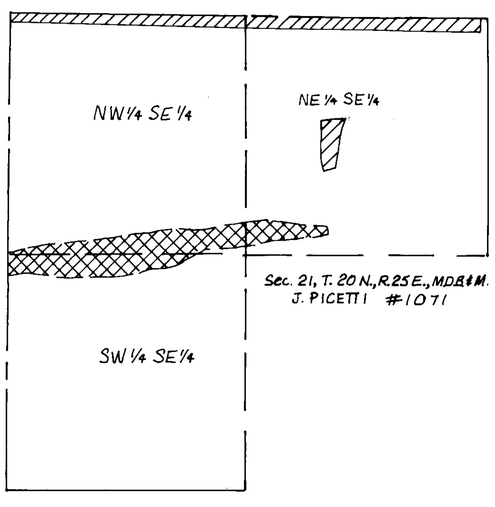

Sec. 21, T. 20 N., R. 25 E., M.D.B.&M.
J. PICETTI #1071

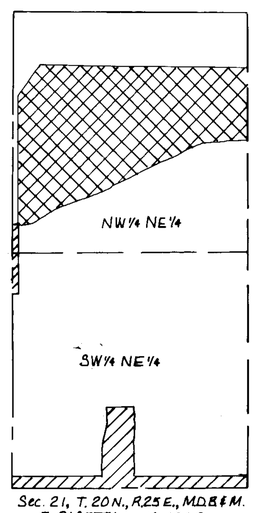

Sec. 21, T. 20 N., R. 25 E., M.D.B.&M.
J. PICETTI #1069

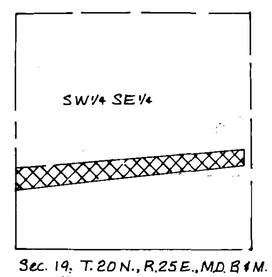

Sec. 19, T. 20 N., R. 25 E., M.D.B.&M.
#1053-A; 1053-B

RECEIVED
APR 23 1984
STATE ENGINEER'S OFFICE

FILED
MAY 21 1984
STATE ENGINEER'S OFFICE

47849

MAP
TO ACCOMPANY APPLICATION TO CHANGE THE PLACE OF USE FOR IRRIGATION WATER.

BY JOHN PICETTI

FROM TRUCKEE RIVER

47849