

Sec. 20, T. 19 N., R. 28 E., M.D.B.&M.
T.C.I.D. # 515

ACREAGE						
SECTION	TOWNSHIP	RANGE	SUBDIVISION	EXISTING ACREAGE OF USE.	PROPOSED ACREAGE OF USE	DUTY AC.-FT.
20	19 N.	28 E.	NW¼ NE¼	34.6 ✓		
19	19 N.	30 E.	Lot 1	1.2 ✓	6.6 ✓	
19	19 N.	30 E.	Lot 2	0.7 ✓	1.1 ✓	
19	19 N.	30 E.	NE¼ SE¼	0.9 ✓	12.0 ✓	
19	19 N.	30 E.	SE¼ SE¼	1.6 ✓	19.3 ✓	
TOTAL				39.0	39.0	136.50

STATE OF NEVADA }
COUNTY OF CHURCHILL } SS

I, GEORGE M. WILSON BEING FIRST DULY SWORN, DEPOSE AND SAY THAT THIS MAP CONSISTING OF ONE SHEET HAS BEEN CORRECTLY DRAWN TO THE DESIGNATED SCALE FROM TRUCKEE-CARSON-IRRIGATION-DISTRICT RECORDS THAT IT TRULY AND CORRECTLY REPRESENTS THE EXISTING PLACE OF USE AND THE PROPOSED PLACE OF USE, OF WATER FROM THE TRUCKEE RIVER AND THE CARSON RIVER IN CHURCHILL COUNTY BY _

RAY NYGREN
APPLICANT

FOR IRRIGATION PURPOSES, THE POINT OF DIVERSION LAHONTON DAM IS UNCHANGED AND THE BOUNDARY OF ALL LANDS SHOWN BY 40 ACRE SUBDIVISIONS FOR THE AREAS PROPOSED TO BE IRRIGATED, ARE FULLY AND CORRECTLY DESIGNATED THEREON _

George M. Wilson
STATE WATER RIGHT SURVEYOR

SUBSCRIBED AND SWORN TO BEFORE ME THIS 20th DAY OF April 1984.
NOTARY PUBLIC IN AND FOR CHURCHILL COUNTY, NEVADA.

DORIS J. MORIN
Notary Public - State of Nevada
Churchill County
My Appointment Expires Aug. 10, 1984

Doris J. Morin
NOTARY PUBLIC

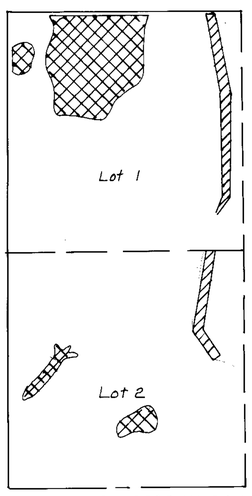

Sec. 19, T. 19 N., R. 30 E., M.D.B.&M.
R. & L. NYGREN, # 789

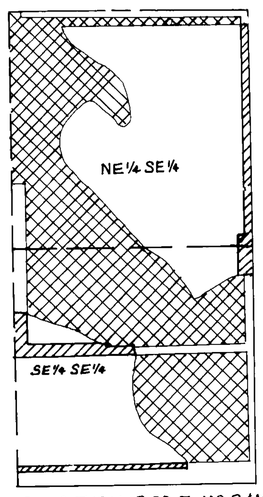

Sec. 19, T. 19 N., R. 30 E., M.D.B.&M.
R. & S. NYGREN, # 788-A

NORTH

SCALE. 1" = 400 FT.

0 330 660 990 1320

LEGEND

= EXISTING PLACE OF USE

= PROPOSED PLACE OF USE

RECEIVED
APR 23 1984
STATE ENGINEER'S OFFICE

FILED
APR 23 1984
STATE ENGINEER'S OFFICE

GEORGE M. WILSON

47844

MAP
TO ACCOMPANY APPLICATION TO CHANGE THE PLACE OF USE FOR IRRIGATION WATER.

BY. RAY NYGREN

FROM. TRUCKEE RIVER & CARSON RIVER

47844