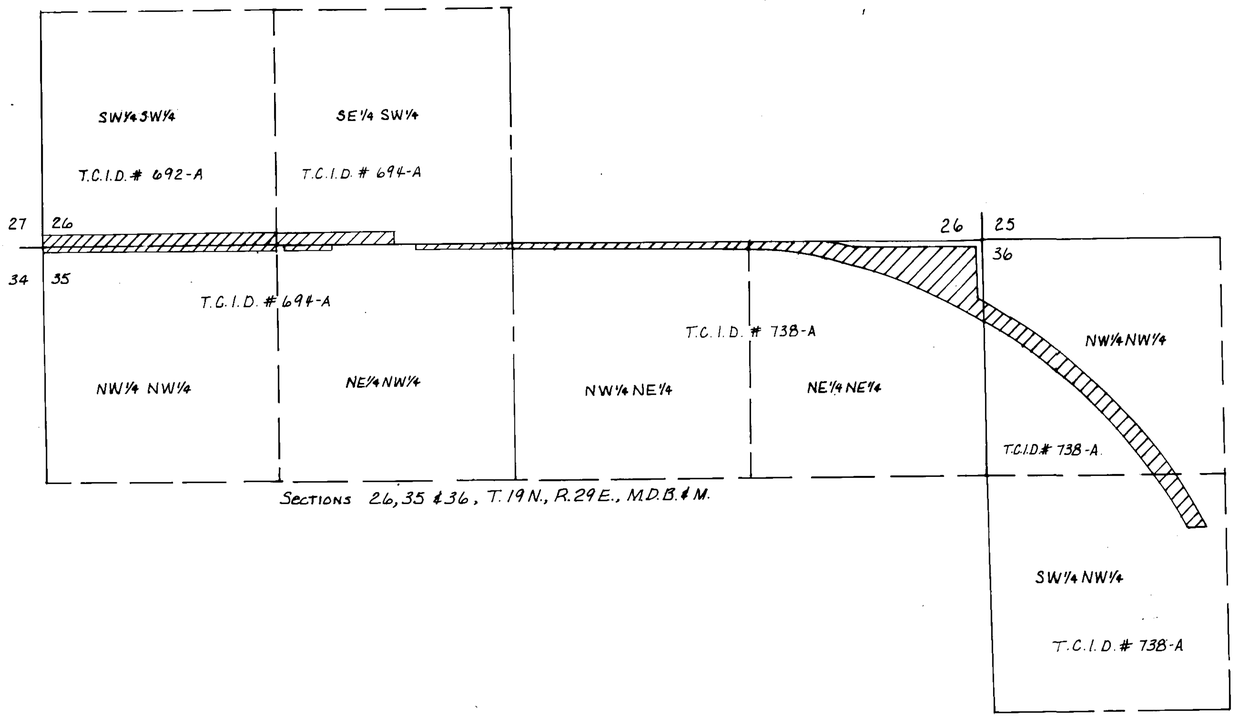

Sections 26, 35 & 36, T. 19 N., R. 29 E., M.D.B. & M.

ACREAGE							
SECTION	TOWNSHIP	RANGE	SUBDIVISION	EXISTING ACREAGE OF USE.	PROPOSED ACREAGE OF USE	DUTY AC.-FT.	
8	18 N.	28 E.	NE¼ NW¼	2.3	2.2		3.5
8	18 N.	28 E.	NW¼ NW¼		15.2		?
8	18 N.	28 E.	SW¼ NW¼		11.8		?
8	18 N.	28 E.	SE¼ NW¼		6.5		?
26	19 N.	29 E.	SW¼ SW¼	2.09			4.5
26	19 N.	29 E.	SE¼ SW¼	1.09			4.5
35	19 N.	29 E.	NW¼ NW¼	.93			4.5
35	19 N.	29 E.	NE¼ NW¼	.63			4.5
35	19 N.	29 E.	NW¼ NE¼	.95			3.5
35	19 N.	29 E.	NE¼ NE¼	5.00			3.5
36	19 N.	29 E.	NW¼ NW¼	3.20			3.5
36	19 N.	29 E.	SW¼ NW¼	.76			3.5
27	19 N.	29 E.	SE¼ SE¼	1.15			3.5
34	19 N.	29 E.	NW¼ NE¼	1.87			3.5
34	19 N.	29 E.	NE¼ NE¼	1.34			3.5
34	19 N.	29 E.	NE¼ NW¼	2.15		8695	3.5

STATE OF NEVADA
COUNTY OF CHURCHILL } SS

I, **GEORGE M. WILSON** BEING FIRST DULY SWORN, DEPOSE AND SAY THAT THIS MAP CONSISTING OF ONE SHEET HAS BEEN CORRECTLY DRAWN TO THE DESIGNATED SCALE FROM TRUCKEE-CARSON IRRIGATION DISTRICT RECORDS THAT IT TRULY AND CORRECTLY REPRESENTS THE EXISTING PLACE OF USE AND THE PROPOSED PLACE OF USE OF WATER FROM THE TRUCKEE RIVER AND THE CARSON RIVER IN CHURCHILL COUNTY BY _

ROGER MILLS
APPLICANT

FOR IRRIGATION PURPOSES, THE POINT OF DIVERSION LAHONTAN DAM IS UNCHANGED AND THE BOUNDARY OF ALL LANDS SHOWN BY 40 ACRE SUBDIVISIONS FOR THE AREAS PROPOSED TO BE IRRIGATED, ARE FULLY AND CORRECTLY DESIGNATED THEREON _

George M. Wilson
STATE WATER RIGHT SURVEYOR

SUBSCRIBED AND SWORN TO BEFORE ME THIS 21st DAY OF July 1984
NOTARY PUBLIC IN AND FOR CHURCHILL COUNTY, NEVADA.

Doris J. Morin
NOTARY PUBLIC

DORIS J. MORIN
Notary Public - State of Nevada
Churchill County
My Appointment Expires Aug. 16, 1985

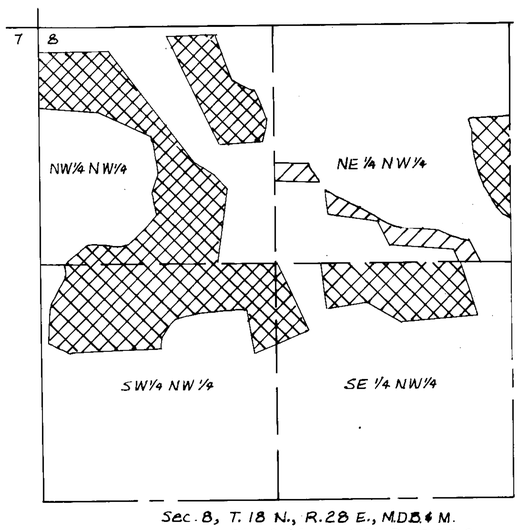

Sec. 8, T. 18 N., R. 28 E., M.D.B. & M.
Ser. # 94; 2135-1; 2136-D; 2135-2

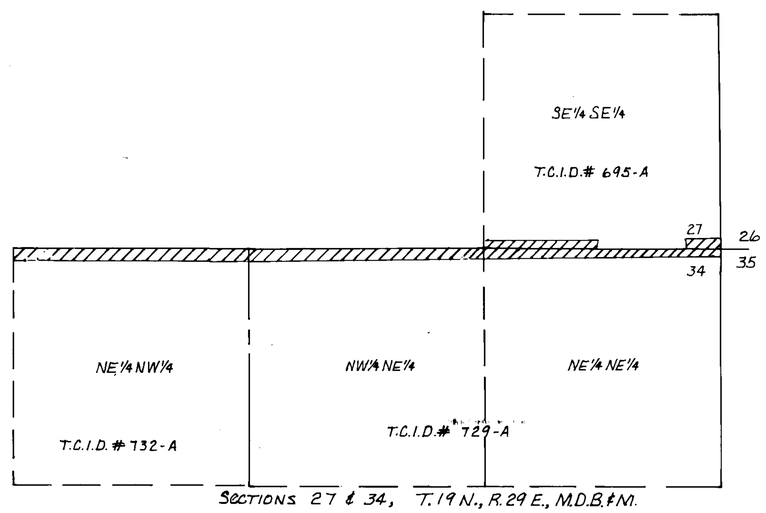

Sections 27 & 34, T. 19 N., R. 29 E., M.D.B. & M.

'84 AUG 22 P2:32
STATE ENGINEERS OFFICE

NORTH

SCALE. 1" = 400 FT.

0 330 660 990 1320

LEGEND

= EXISTING PLACE OF USE

= PROPOSED PLACE OF USE

FILED
STATE

MAP
TO ACCOMPANY APPLICATION TO CHANGE THE PLACE OF USE FOR IRRIGATION WATER.

BY _ (CONTINUED ON SHEET 2)

FROM: TRUCKEE RIVER & CARSON RIVER

47840

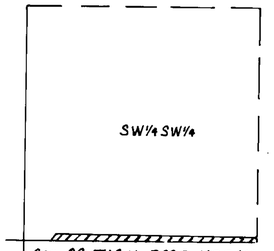

Sec. 29, T.19 N., R.29 E., M.D.B.&M.
T.C.I.D. # 704-A

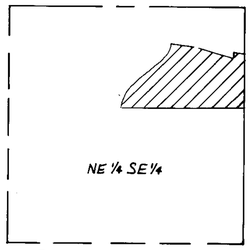

Sec. 31, T.19 N., R.29 E., M.D.B.&M.
T.C.I.D. # 714-5

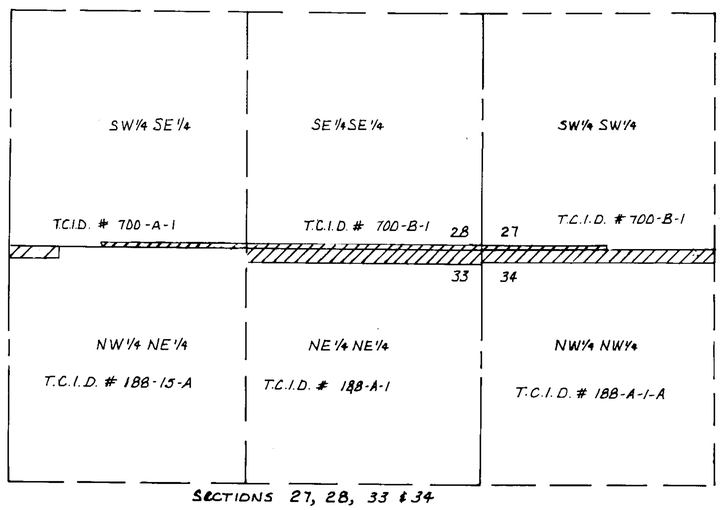

SECTIONS 27, 28, 33 & 34
T. 19 N., R.29 E., M.D.B.&M.

ACREAGE

SECTION	TOWNSHIP	RANGE	SUBDIVISION	EXISTING ACREAGE OF USE.	PROPOSED ACREAGE OF USE	DUTY AC.-FT.	
28	19 N.	29 E.	SE¼ SE¼	.90 ✓ ✓			3.5
28	19 N.	29 E.	SW¼ SE¼	.52 ✓ ✓			3.5
33	19 N.	29 E.	NW¼ NE¼	.37 ✓ ✓			3.5
33	19 N.	29 E.	NE¼ NE¼	2.48 ✓ ✓			3.5
34	19 N.	29 E.	NW¼ NW¼	2.08 ✓ ✓			3.5
27	19 N.	29 E.	SW¼ SW¼	.45 ✓ ✓			3.5
29	19 N.	29 E.	SW¼ SW¼	.84 ✓ ✓			3.5
31	19 N.	29 E.	NE¼ SE¼	4.60 ✓ ✓			3.5
				12.24		42.84	
TOTAL				35.70	35.70	160.65	
				29.69			

STATE OF NEVADA }
COUNTY OF CHURCHILL } SS

I, GEORGE M. WILSON BEING FIRST DULY SWORN, DEPOSE AND SAY THAT THIS MAP CONSISTING OF TWO SHEETS HAS BEEN CORRECTLY DRAWN TO THE DESIGNATED SCALE FROM TRUCKEE-CARSON-IRRIGATION-DISTRICT RECORDS THAT IT TRULY AND CORRECTLY REPRESENTS THE EXISTING PLACE OF USE AND THE PROPOSED PLACE OF USE OF WATER FROM THE TRUCKEE RIVER AND THE CARSON RIVER IN CHURCHILL COUNTY BY

ROGER MILLS
APPLICANT

FOR IRRIGATION PURPOSES, THE POINT OF DIVERSION LAHONTAN DAM IS UNCHANGED AND THE BOUNDARY OF ALL LANDS SHOWN BY NO ACRE SUBDIVISIONS FOR THE AREAS PROPOSED TO BE IRRIGATED, ARE FULLY AND CORRECTLY DESIGNATED THEREON.

George M. Wilson
STATE WATER RIGHT SURVEYOR

SUBSCRIBED AND SWORN TO BEFORE ME THIS 20TH DAY OF July 1984.
NOTARY PUBLIC IN AND FOR CHURCHILL COUNTY, NEVADA.

Doris J. Mohrin
NOTARY PUBLIC

DORIS J. MOHRIN
Notary Public - State of Nevada
Churchill County
My Appointment Expires Aug. 10, 1985

NORTH

SCALE. 1" = 400 FT.

0 330 660 990 1320

LEGEND

= EXISTING PLACE OF USE

= PROPOSED PLACE OF USE

'84 AUG 22 P2:32
STATE ENGINEERS OFFICE

FILED
OCT 5 1984
STATE ENGINEER'S OFFICE

MAP
TO ACCOMPANY APPLICATION TO CHANGE THE PLACE OF USE FOR IRRIGATION WATER.

BY. ROGER MILLS

FROM. TRUCKEE RIVER / CARSON RIVER

47840