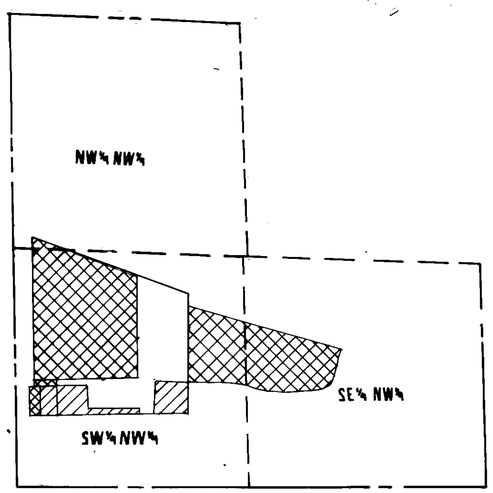

SEC.30 T18N, R29E M.D.B.+M.
SERIAL# 312-A

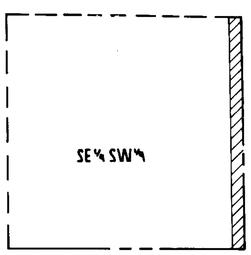

SEC.30 T18N. R29E M.D.B.+M.
SERIAL# 312-A

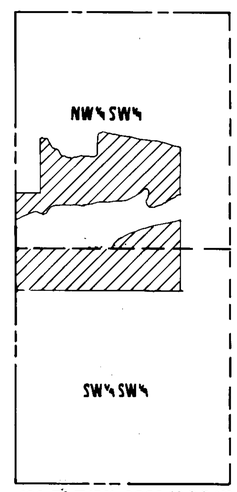

SEC. 31 T19N, R29E M.D.B.+M
SERIAL# 617

ACREAGE						
SECTION	TOWNSHIP	RANGE	SUBDIVISION	EXISTING ACREAGE OF USE.	PROPOSED ACREAGE OF USE	DUTY AC.-FT.
30	18	29	SW¼ NW¼	2.1 Ac. ✓	12.1 Ac. ✓	
30	18	29	SE¼ SW¼	1.2 Ac. ✓		
31	19	29	NW¼ SW¼	6.2 Ac. ✓		
31	19	29	SW¼ SW¼	5 Ac. ✓		
30	18	29	NW¼ NW¼		0.1 Ac. ✓	
30	18	29	SE¼ NW¼		3.7 Ac. ✓	
TOTAL				15.2 Ac.	15.2 Ac.	55.42 Ac.Ft.

STATE OF NEVADA
COUNTY OF CHURCHILL } SS

I, GEORGE M. WILSON BEING FIRST DULY SWORN DEPOSE AND SAY THAT THIS MAP CONSISTING OF ONE SHEET HAS BEEN CORRECTLY DRAWN TO THE DESIGNATED SCALE FROM TRUCKEE-CARSON IRRIGATION DISTRICT RECORDS THAT IT TRULY AND CORRECTLY REPRESENTS THE EXISTING PLACE OF USE AND THE PROPOSED PLACE OF USE OF WATER FROM THE TRUCKEE RIVER AND THE CARSON RIVER IN CHURCHILL COUNTY BY

LARRY MILLER
APPLICANT

FOR IRRIGATION PURPOSES, THE POINT OF DIVERSION LAHONTON DAM IS UNCHANGED AND THE BOUNDARY OF ALL LANDS SHOWN BY 40 ACRE SUBDIVISIONS FOR THE AREAS PROPOSED TO BE IRRIGATED, ARE FULLY AND CORRECTLY DESIGNATED THEREON.

George M. Wilson
STATE WATER RIGHT SURVEYOR

SUBSCRIBED AND SWORN TO BEFORE ME THIS 12th DAY OF July 1984
NOTARY PUBLIC IN AND FOR CHURCHILL COUNTY, NEVADA.

Doris J. Morris
NOTARY PUBLIC

NORTH

Notary Public
Churchill County
My Appointment Expires Aug.

SCALE. 1"=400 FT.

LEGEND

EXISTING PLACE OF USE

PROPOSED PLACE OF USE

47837

FILED
JUL 13 1984
STATE ENGINEER'S OFFICE

MAP
TO ACCOMPANY APPLICATION TO CHANGE THE PLACE OF USE FOR IRRIGATION WATER.

BY. LARRY MILLER

FROM. TRUCKEE RIVER & CARSON RIVER

47837