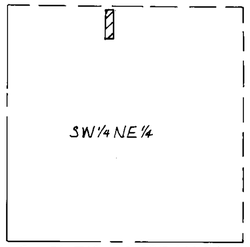

Sec. 31, T.19 N., R.29 E., M.D.B.&M.
ORIGINAL SER # 538

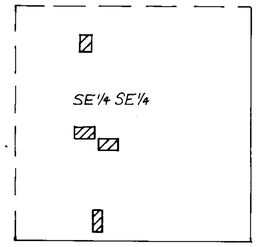

Sec. 25, T.19 N., R.28 E., M.D.B.&M.
ORIGINAL SERIAL NO. 538

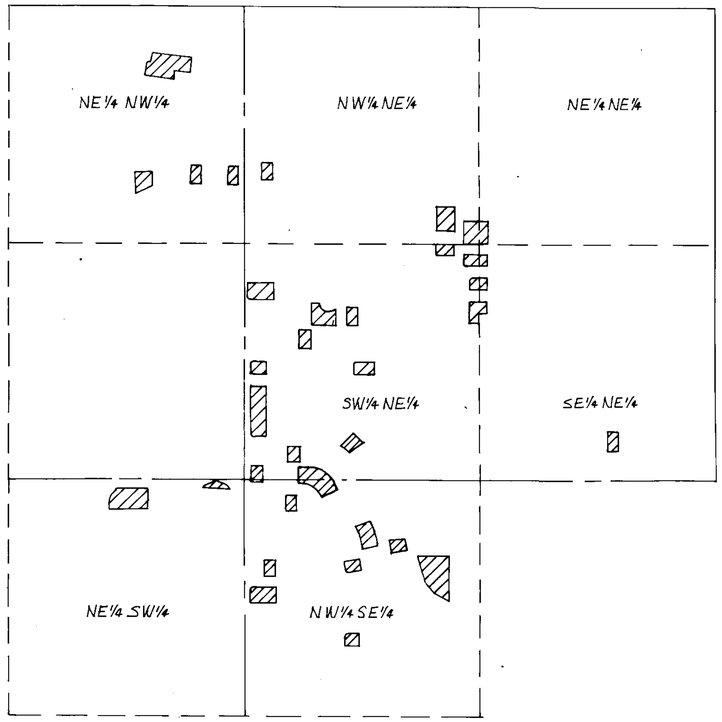

Sec. 36, T.19 N., R.28 E., M.D.B.&M.
ORIGINAL SERIAL NO. 538

ACREAGE						
SECTION	TOWNSHIP	RANGE	SUBDIVISION	EXISTING ACREAGE OF USE.	PROPOSED ACREAGE OF USE	DUTY AC.-FT.
36	19 N.	29 E.	SE¼ NW¼	1.56		
36	19 N.	29 E.	NE¼ SW¼	2.37		
31	19 N.	29 E.	NE¼ NE¼	1.69		
27	19 N.	28 E.	NE¼ SE¼	.84		
20	18 N.	29 E.	SE¼ SE¼	.09		
25	19 N.	28 E.	SE¼ SE¼	.69		
31	19 N.	29 E.	SW¼ NE¼	.17		
36	19 N.	28 E.	NE¼ NW¼	.99		
36	19 N.	28 E.	NE¼ SW¼	.60		
36	19 N.	28 E.	NW¼ SE¼	2.21		
36	19 N.	28 E.	NW¼ NE¼	1.54		
36	19 N.	28 E.	NE¼ NE¼	.11		
36	19 N.	28 E.	SW¼ NE¼	2.38		
36	19 N.	28 E.	SE¼ NE¼	.31		
TOTAL				CONTINUED		

STATE OF NEVADA }
COUNTY OF CHURCHILL } SS

I. _____ BEING FIRST DULY SWORN DEPOSE AND SAY THAT THIS MAP CONSISTING OF ONE SHEET HAS BEEN CORRECTLY DRAWN TO THE DESIGNATED SCALE FROM TRUCKEE-CARSON-IRRIGATION-DISTRICT RECORDS THAT IT TRULY AND CORRECTLY REPRESENTS THE EXISTING PLACE OF USE AND THE PROPOSED PLACE OF USE OF WATER FROM THE TRUCKEE RIVER AND THE CARSON RIVER IN CHURCHILL COUNTY BY _____

APPLICANT

FOR IRRIGATION PURPOSES, THE POINT OF DIVERSION LAHONTON DAM IS UNCHANGED AND THE BOUNDARY OF ALL LANDS SHOWN BY 40 ACRE SUBDIVISIONS FOR THE AREAS PROPOSED TO BE IRRIGATED, ARE FULLY AND CORRECTLY DESIGNATED THEREON.

STATE WATER RIGHT SURVEYOR

SUBSCRIBED AND SWORN TO BEFORE ME THIS ____ DAY OF _____ 198__ NOTARY PUBLIC IN AND FOR CHURCHILL COUNTY, NEVADA.

NOTARY PUBLIC

NORTH

SCALE. 1" = 400 FT.

660 990 1320

LEGEND

- EXISTING PLACE OF USE
- PROPOSED PLACE OF USE

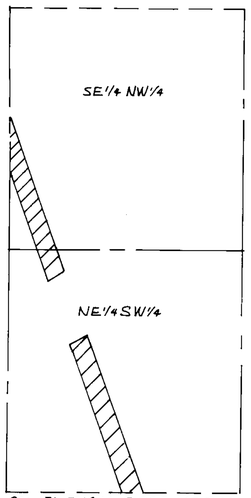

Sec. 36, T.19 N., R.29 E., M.D.B.&M.
SERIAL # 740-A 741-A

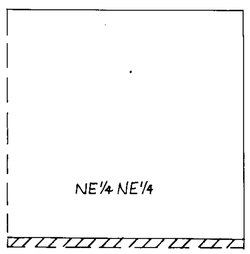

Sec. 31, T.19 N., R.29 E., M.D.B.&M.
SERIAL # 708

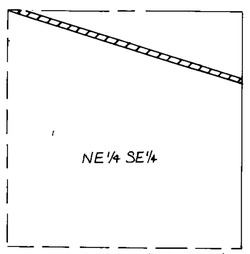

Sec. 27, T.19 N., R.28 E., M.D.B.&M.
SERIAL # 553



Sec. 20, T.18 N., R.29 E., M.D.B.&M.
SERIAL # 288-1

FILED
OCT 5
STATE ENGINEER'S OFFICE
'84 OCT -5 AM

47831

MAP
TO ACCOMPANY APPLICATION TO CHANGE THE PLACE OF USE FOR IRRIGATION WATER.

BY. KENT BROS., c/o KENNETH KENT

FROM. TRUCKEE RIVER & CARSON RIVER

47831

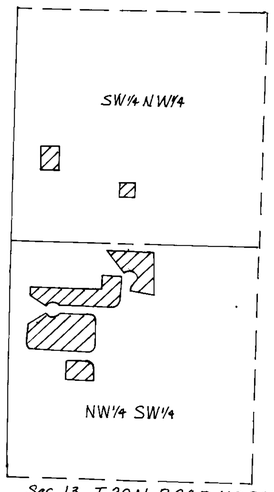

Sec. 13, T. 20 N., R. 24 E., M.D.B.&M.
S.N. 1026-A-49; 1028-2-V; 1028-1-N-L

ACREAGE						
SECTION	TOWNSHIP	RANGE	SUBDIVISION	EXISTING ACREAGE OF USE.	PROPOSED ACREAGE OF USE	DUTY AC-FT.
B 13	20 N.	24 E.	SW¼ NW¼	.47		
B 13	20 N.	24 E.	NW¼ SW¼	3.98		
TOTAL				39.10	39.10	136.85

STATE OF NEVADA
COUNTY OF CHURCHILL } SS

I _____ BEING FIRST DULY SWORN DEPOSE AND SAY THAT THIS MAP CONSISTING OF ONE SHEET HAS BEEN CORRECTLY DRAWN TO THE DESIGNATED SCALE FROM TRUCKEE-CARSON-IRRIGATION-DISTRICT RECORDS THAT IT TRULY AND CORRECTLY REPRESENTS THE EXISTING PLACE OF USE AND THE PROPOSED PLACE OF USE OF WATER FROM THE TRUCKEE RIVER AND THE CARSON RIVER IN CHURCHILL COUNTY BY _____

APPLICANT

FOR IRRIGATION PURPOSES, THE POINT OF DIVERSION LAHONTON DAM IS UNCHANGED AND THE BOUNDARY OF ALL LANDS SHOWN BY 40 ACRE SUBDIVISIONS FOR THE AREAS PROPOSED TO BE IRRIGATED, ARE FULLY AND CORRECTLY DESIGNATED THEREON.

STATE WATER RIGHT SURVEYOR

SUBSCRIBED AND SWORN TO BEFORE ME THIS ____ DAY OF _____ 198__
NOTARY PUBLIC IN AND FOR CHURCHILL COUNTY, NEVADA.

NOTARY PUBLIC

NORTH

SCALE. 1" = 400 FT.

660 990 1320

LEGEND

EXISTING PLACE OF USE

PROPOSED PLACE OF USE

'84 OCT -5 AM 10:04

STATE ENGINEER

FILED
OCT 5 1984
STATE ENGINEER'S OFFICE

GEORGE M. WILSON
No. 3000

47831

MAP
TO ACCOMPANY APPLICATION TO CHANGE THE PLACE OF USE FOR IRRIGATION WATER.

BY KENT BROS., c/o KENNETH KENT

FROM TRUCKEE RIVER & CARSON RIVER

47831

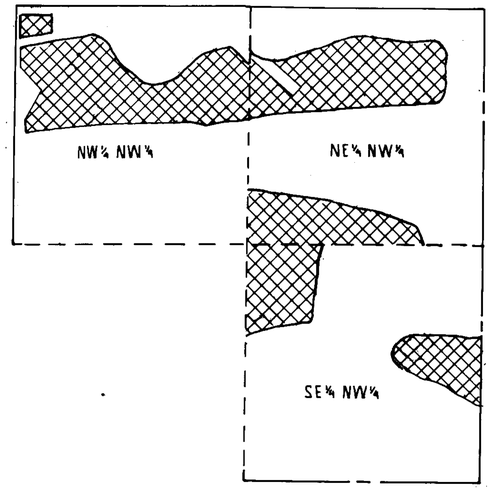

SEC. 32 T 19N R 29E M.D.B. & M
SERIAL# 703-1

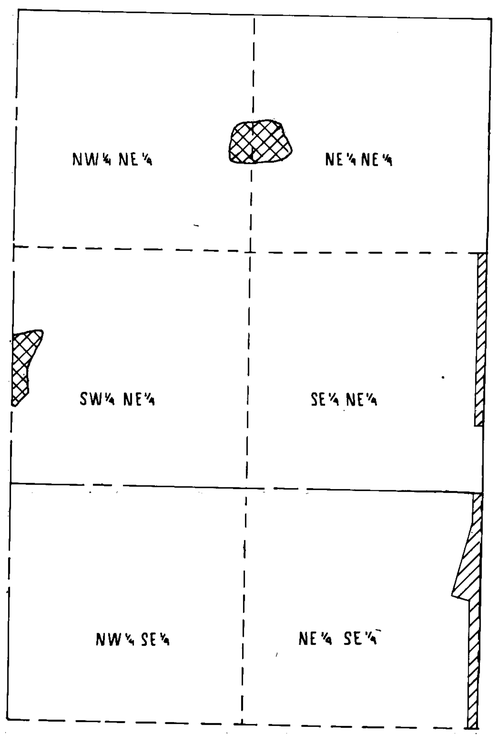

SEC. 32 T 19N R 29E M.D.B. & M
SERIAL# 703-1

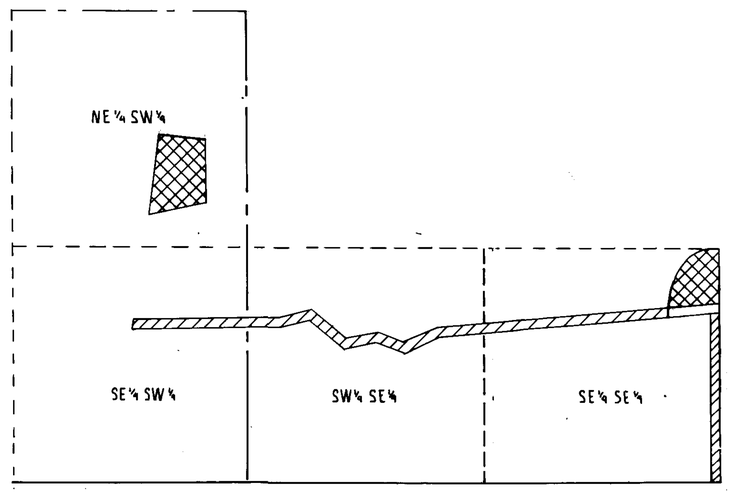

SEC. 29 T. 19N R 29E M.D.B. & M
SERIAL# 703

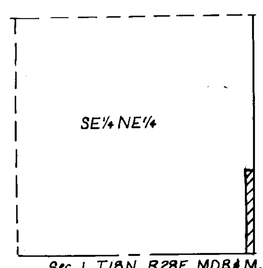

Sec. 1, T. 18N., R. 28E., M.D.B. & M.
SERIAL # 47-2

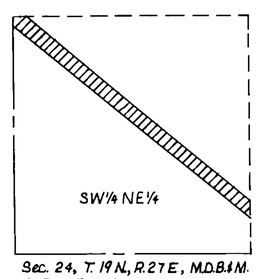

Sec. 24, T. 19N., R. 27E., M.D.B. & M.
SERIAL # 442

ACREAGE

SECTION	TOWNSHIP	RANGE	SUBDIVISION	EXISTING ACREAGE OF USE.	PROPOSED ACREAGE OF USE	DUTY AC.-FT.
32	19	29	NW¼NW¼		11.7 Ac.	
32	19	29	NE¼NW¼		13.5 Ac.	
32	19	29	SE¼NW¼		7 Ac.	
32	19	29	NW¼NE¼		0.6 Ac.	
32	19	29	NE¼NE¼		1 Ac.	
32	19	29	SW¼NE¼		1 Ac.	
32	19	29	SE¼NE¼	1 Ac.		
32	19	29	NE¼SE¼	2.8 Ac.		
29	19	29	NE¼SW¼		2.8 Ac.	3.5
29	19	29	SE¼SW¼	0.75 Ac.		
29	19	29	SW¼SE¼	1.6 Ac.		
29	19	29	SE¼SE¼	1.95 Ac.	1.5 Ac.	3.5
1.	18	28	SE¼NE¼	0.59		
24	19	27	SW¼NE¼	3.20		
TOTAL				CONTINUED 39.1		

STATE OF NEVADA
COUNTY OF CHURCHILL } SS

I, GEORGE M. WILSON BEING FIRST DULY SWORN, DEPOSE AND SAY THAT THIS MAP CONSISTING OF [illegible] SHEETS HAS BEEN CORRECTLY DRAWN TO THE DESIGNATED SCALE FROM TRUCKEE-CARSON-IRRIGATION-DISTRICT RECORDS THAT IT TRULY AND CORRECTLY REPRESENTS THE EXISTING PLACE OF USE AND THE PROPOSED PLACE OF USE OF WATER FROM THE TRUCKEE RIVER AND THE CARSON RIVER IN CHURCHILL COUNTY BY

KENT BROS., c/o KENNETH KENT
APPLICANT

FOR IRRIGATION PURPOSES, THE POINT OF DIVERSION LAHONTON DAM IS UNCHANGED AND THE BOUNDARY OF ALL LANDS SHOWN BY 40 ACRE SUBDIVISIONS FOR THE AREAS PROPOSED TO BE IRRIGATED, ARE FULLY AND CORRECTLY DESIGNATED THEREON.

George M. Wilson
STATE WATER RIGHT SURVEYOR

SUBSCRIBED AND SWORN TO BEFORE ME THIS 3rd DAY OF October 1984.
NOTARY PUBLIC IN AND FOR CHURCHILL COUNTY, NEVADA.

Doris J. Morin
NOTARY PUBLIC

DORIS J. MORIN
Notary Public - State of Nevada
Appointment Recorded in Churchill County
MY APPOINTMENT EXPIRES AUG. 10, 1986

NORTH

SCALE. 1" = 400 FT.

0 330 660 990 1320

LEGEND

: EXISTING PLACE OF USE

: PROPOSED PLACE OF USE

FILED
OCT 5 1984
STATE ENGINEER'S OFFICE

'84 OCT -5 AM 10:03

STATE OF NEVADA
GEORGE M. WILSON
No. 3305

47831

MAP
TO ACCOMPANY APPLICATION TO CHANGE THE PLACE OF USE FOR IRRIGATION WATER.

BY KENT BROS., c/o KENNETH KENT

FROM TRUCKEE RIVER & CARSON RIVER

47831

ACREAGE						
SECTION	TOWNSHIP	RANGE	SUBDIVISION	EXISTING ACREAGE OF USE.	PROPOSED ACREAGE OF USE	DUTY AC.-FT.
26	19 N.	28 E.	NW¼SW¼	.32		
26	19 N.	28 E.	NE¼SW¼	.70		
26	19 N.	28 E.	SE¼SW¼	.01		
26	19 N.	28 E.	SW¼SE¼	.28		
26	19 N.	28 E.	SE¼SE¼	.03		
28	19 N.	28 E.	SW¼NW¼	.49		
28	19 N.	28 E.	SE¼NW¼	.27		
28	19 N.	28 E.	SW¼NE¼	.27		
28	19 N.	28 E.	SE¼NE¼	.18		
29	19 N.	28 E.	SE¼NE¼	.56		
26	19 N.	29 E.	SE¼SW¼	1.08		
26	19 N.	29 E.	SW¼SE¼	2.12		
26	19 N.	29 E	SE¼SE¼	.36		
27	19 N.	29 E.	SE¼SW¼	1.14		
TOTAL				CONTINUED		

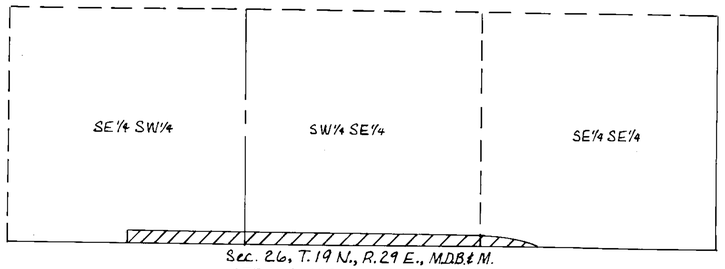

Sec. 26, T. 19 N., R. 29 E., M.D.B.&M.
SERIAL # 688-A; 689-A; 690-A

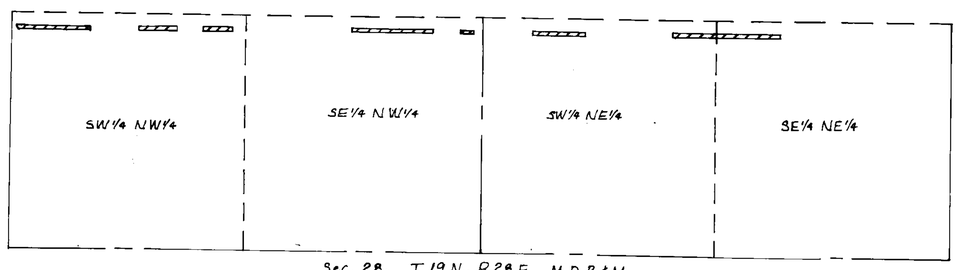

Sec. 28, T. 19 N., R. 28 E., M.D.B.&M.
SERIAL # 564-5; 564-1; 564-4; 564-2; 564-2-D-1; 564-2-B; 561-3-A; 561-6; 561-7; 561-5; 561-8-A; 561-1-E; 561-1-F; 554-1

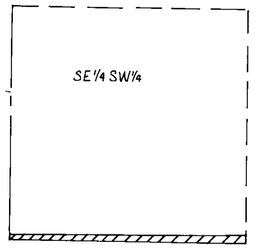

Sec. 27, T. 19 N., R. 29 E., M.D.B.&M.
SERIAL # 696-A

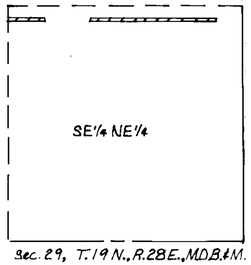

Sec. 29, T. 19 N., R. 28 E., M.D.B.&M.
SERIAL # 564; 564-6; 564-9

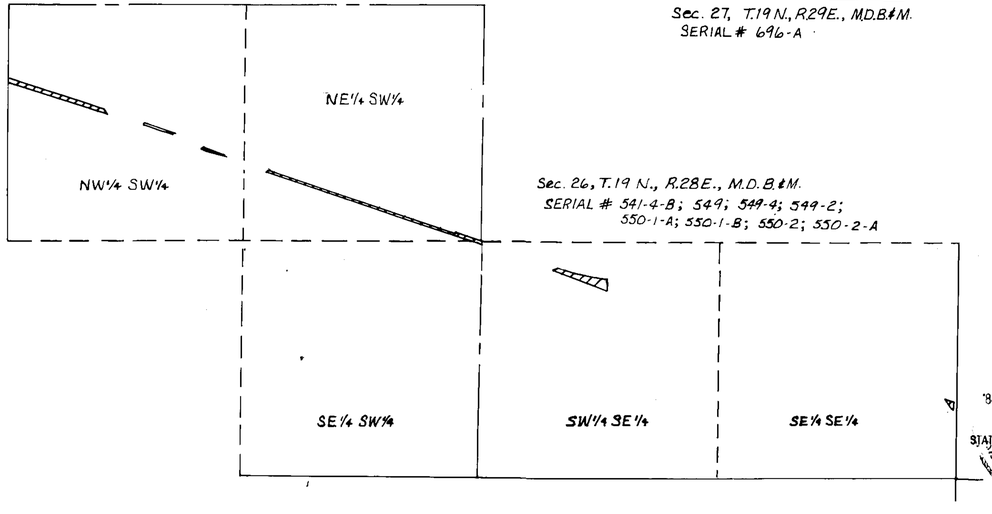

Sec. 26, T. 19 N., R. 28 E., M.D.B.&M.
SERIAL # 541-4-B; 549; 549-4; 549-2; 550-1-A; 550-1-B; 550-2; 550-2-A

STATE OF NEVADA }
COUNTY OF CHURCHILL } SS

I _____ BEING FIRST DULY SWORN, DEPOSE AND SAY THAT THIS MAP CONSISTING OF ONE SHEET HAS BEEN CORRECTLY DRAWN TO THE DESIGNATED SCALE FROM TRUCKEE-CARSON IRRIGATION DISTRICT RECORDS THAT IT TRULY AND CORRECTLY REPRESENTS THE EXISTING PLACE OF USE AND THE PROPOSED PLACE OF USE OF WATER FROM THE TRUCKEE RIVER AND THE CARSON RIVER IN CHURCHILL COUNTY BY _

APPLICANT

FOR IRRIGATION PURPOSES, THE POINT OF DIVERSION LAHONTAN DAM IS UNCHANGED AND THE BOUNDARY OF ALL LANDS SHOWN BY 40 ACRE SUBDIVISIONS FOR THE AREAS PROPOSED TO BE IRRIGATED, ARE FULLY AND CORRECTLY DESIGNATED THEREON _

STATE WATER RIGHT SURVEYOR

SUBSCRIBED AND SWORN TO BEFORE ME THIS ___ DAY OF _____ 19__
NOTARY PUBLIC IN AND FOR CHURCHILL COUNTY, NEVADA.

NOTARY PUBLIC

NORTH

SCALE. 1" = 400 FT.

0 660 990 1320

LEGEND

EXISTING PLACE OF USE

PROPOSED PLACE OF USE

FILED
OCT 5 1984
STATE ENGINEER'S OFFICE

47831

MAP TO ACCOMPANY APPLICATION TO CHANGE THE PLACE OF USE FOR IRRIGATION WATER.

BY. KENT BROS., % KENNETH KENT

FROM. TRUCKEE RIVER & CARSON RIVER

47831