Sec. 31, T.18N, R.30E., M.D.B.&M.
T.C.I.D. # 333-1

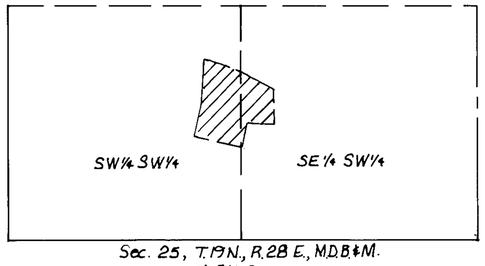

Sec. 25, T.19N., R.28 E., M.D.B.&M.
541-2

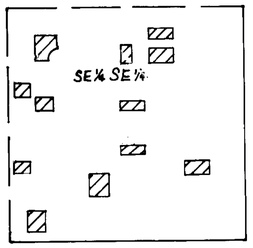

Sec. 25, T.19N., R.28E., M.D.B.&M.
ORIGINAL T.C.I.D. 538

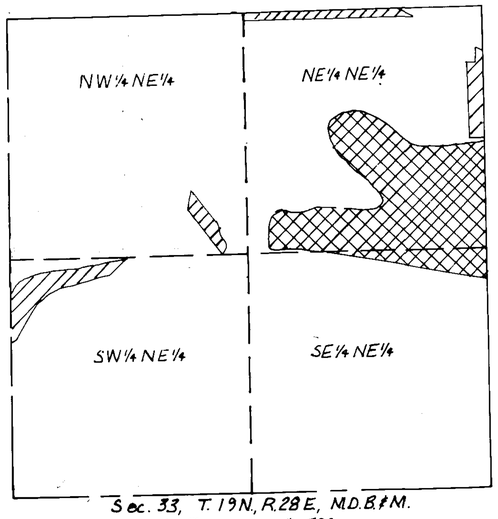

Sec. 33, T.19N., R.28E., M.D.B.&M.
L. JOHNSON, # 598

ACREAGE

SECTION	TOWNSHIP	RANGE	SUBDIVISION	EXISTING ACREAGE OF USE.	PROPOSED ACREAGE OF USE	DUTY AC.-FT.
25	19N.	28E.	SE¼ SE¼	2.75 ✓		
31	18N.	30E.	SE¼ NW¼	3.3 ✓		
25	19N.	28E.	SW¼ SW¼	2.1 ✓		
25	19N.	28E.	SE¼ SW¼	.55 ✓		
33	19N.	28E.	NE¼ NE¼	1.9 ✓	11.5 ✓	
33	19N.	28E.	SE¼ NE¼		1.5 ✓	
33	19N.	28E.	SW¼ NE¼	1.9 ✓		
33	19N.	28E.	NW¼ NE¼	0.5 ✓		
TOTAL				13.0	13.0	45.5

STATE OF NEVADA }
COUNTY OF CHURCHILL } SS

I, GEORGE M. WILSON BEING FIRST DULY SWORN, DEPOSE AND SAY THAT THIS MAP CONSISTING OF ONE SHEET HAS BEEN CORRECTLY DRAWN TO THE DESIGNATED SCALE FROM TRUCKEE-CARSON-IRRIGATION-DISTRICT RECORDS THAT IT TRULY AND CORRECTLY REPRESENTS THE EXISTING PLACE OF USE AND THE PROPOSED PLACE OF USE OF WATER FROM THE TRUCKEE RIVER AND THE CARSON RIVER IN CHURCHILL COUNTY BY _

LESLIE JOHNSON
APPLICANT

FOR IRRIGATION PURPOSES, THE POINT OF DIVERSION LAHONTAN DAM IS UNCHANGED AND THE BOUNDARY OF ALL LANDS SHOWN BY 40 ACRE SUBDIVISIONS FOR THE AREAS PROPOSED TO BE IRRIGATED, ARE FULLY AND CORRECTLY DESIGNATED THEREON _

George M. Wilson
STATE WATER RIGHT SURVEYOR

SUBSCRIBED AND SWORN TO BEFORE ME THIS 20 DAY OF April 1984.
NOTARY PUBLIC IN AND FOR CHURCHILL COUNTY, NEVADA.

Doris J. Morin
NOTARY PUBLIC

DORIS J. MORIN
Notary Public - State of Nevada
Churchill County
My Appointment Expires Aug 10, 1984

NORTH

SCALE. 1" = 400 FT.

0 330 660 990 1320

LEGEND

= EXISTING PLACE OF USE

= PROPOSED PLACE OF USE

RECEIVED
APR 23 1984
STATE ENGINEER'S OFFICE

'84 AUG 22 P2:25
STATE ENGINEER'S OFFICE

FILED
AUG 22 1984
STATE ENGINEER'S OFFICE

47830

MAP
TO ACCOMPANY APPLICATION TO CHANGE THE PLACE OF USE FOR IRRIGATION WATER.

BY LESLIE JOHNSON

FROM TRUCKEE RIVER & CARSON RIVER

47830 CERTIFICATE No 15071 ISSUED 11-16-98

47830 CERTIFICATE No. 15072 ISSUED 11-16-98

GEORGE M. WILSON
No. 3028

47830