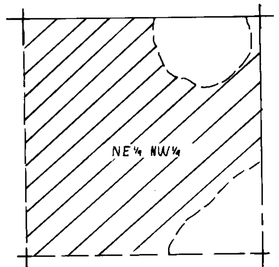

SEC. 18 T. 19 N R. 28 E M.D.B.+M.
SER # 504

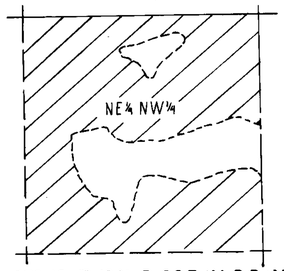

SEC. 19 T. 19 N R. 28 E. M.D.B.+M.
SER. # 506

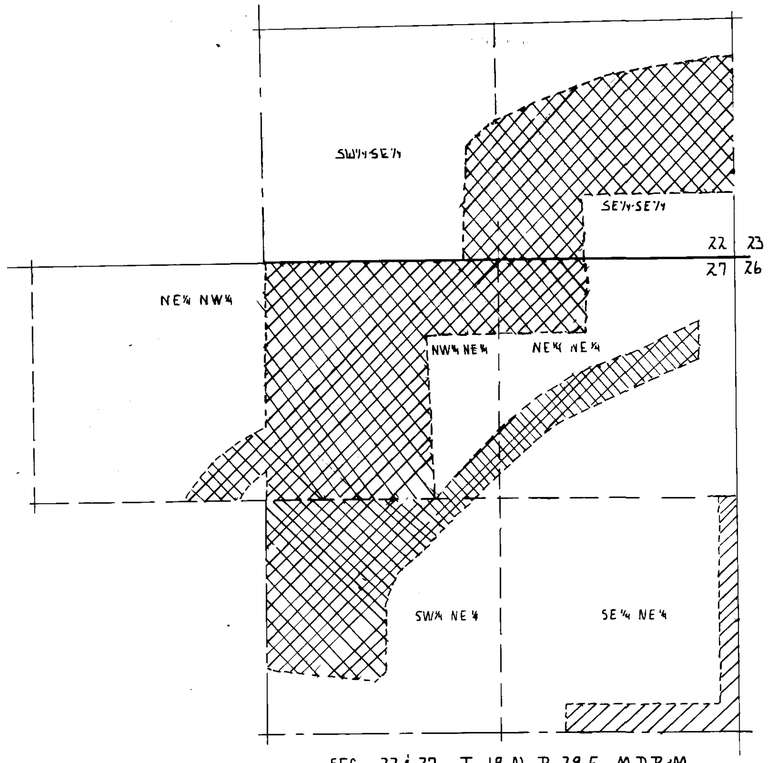

SEC. 22 & 27 T. 19 N.-R. 29 E M.D.B.+M.
SER. # 2155 & 69B

ACREAGE						
SECTION	TOWNSHIP	RANGE	SUBDIVISION	EXISTING ACREAGE OF USE.	PROPOSED ACREAGE OF USE	DUTY AC.-FT.
18	19 N	28 E	NE¼ NW¼	3.2 AC. ✓✓		
19	19 N	28 E	NE¼ NW¼	32 AC. ✓ ✓		
29	20 N	28 E	NW¼ SW¼	9 AC. ✓ ✓		
29	20 N	28 E	NE¼ SW¼	5 AC. ✓ ✓		
22	19 N	29 E	SW¼ SE¼		3.0 AC. ✓	
22	19 N	29 E	SE¼ SE¼		23.5 AC. ✓	
27	19 N	29 E	NE¼ NW¼		2.2 AC. ✓	
27	19 N	29 E	NW¼ NE¼		33.5 AC. ✓	
27	19 N	29 E	NE¼ NE¼		10.3 AC. ✓	
27	19 N	29 E	SW¼ NE¼		17.5 AC. ✓	
27	19 N	29 E	SE¼ NE¼	6.0 AC. ✓ ✓		
26	19 N	29 E	SW¼-NW¼	5.5 AC. ✓✓		
26	19 N	28 E	NW¼-SW¼	0.5 AC. ✓✓		
TOTAL				90.0 AC.	90.0 AC.	315.0

STATE OF NEVADA
COUNTY OF CHURCHILL } SS

I, GEORGE M. WILSON BEING FIRST DULY SWORN, DEPOSE AND SAY THAT THIS MAP CONSISTING OF ONE SHEET HAS BEEN CORRECTLY DRAWN TO THE DESIGNATED SCALE FROM TRUCKEE-CARSON-IRRIGATION-DISTRICT RECORDS THAT IT IS TRULY AND CORRECTLY REPRESENTS THE EXISTING PLACE OF USE AND THE PROPOSED PLACE OF USE OF WATER FROM THE TRUCKEE RIVER AND THE CARSON RIVER IN CHURCHILL COUNTY BY

HENDRIX RANCH
APPLICANT

FOR IRRIGATION PURPOSES, THE POINT OF DIVERSION LAHONTAN DAM IS UNCHANGED AND THE BOUNDARY OF ALL LANDS SHOWN BY 40 ACRE SUBDIVISIONS FOR THE AREAS PROPOSED TO BE IRRIGATED, ARE FULLY AND CORRECTLY DESIGNATED THEREON.

STATE WATER RIGHT SURVEYOR

SUBSCRIBED AND SWORN TO BEFORE ME THIS 20TH DAY OF April 1984.
NOTARY PUBLIC IN AND FOR CHURCHILL COUNTY, NEVADA.

DORIS J. MORIN
Notary Public - State of Nevada
Churchill
My Appointment Expires Aug 10, 1986

NOTARY PUBLIC

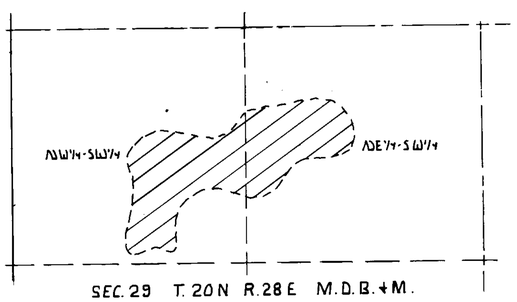

SEC. 29 T. 20 N R. 28 E M.D.B.+M.
SER # 852

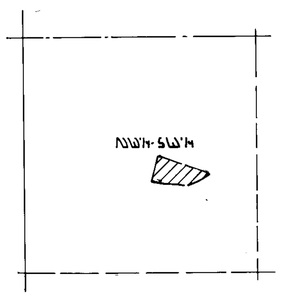

SEC. 26 T. 19 N.-R. 28E. M.DB.+M
SER. # 599-2

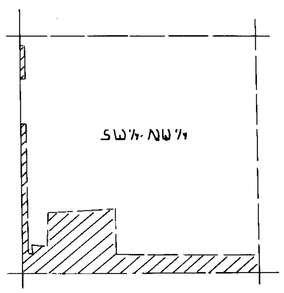

SEC. 26 T 19 N R 29 E. MDB.+M.
SER. # 69B

NORTH

SCALE. 1" = 400 FT.

0 330 660 990 1320

LEGEND

= EXISTING PLACE OF USE

= PROPOSED PLACE OF USE

RECEIVED
APR 23 1984
STATE ENGINEER'S OFFICE

FILED
APR 23 1984
STATE ENGINEER'S OFFICE

47828

MAP
TO ACCOMPANY APPLICATION TO CHANGE THE PLACE OF USE FOR IRRIGATION WATER.

BY. HENDRIX RANCH

FROM. TRUCKEE RIVER & CARSON RIVER

47828