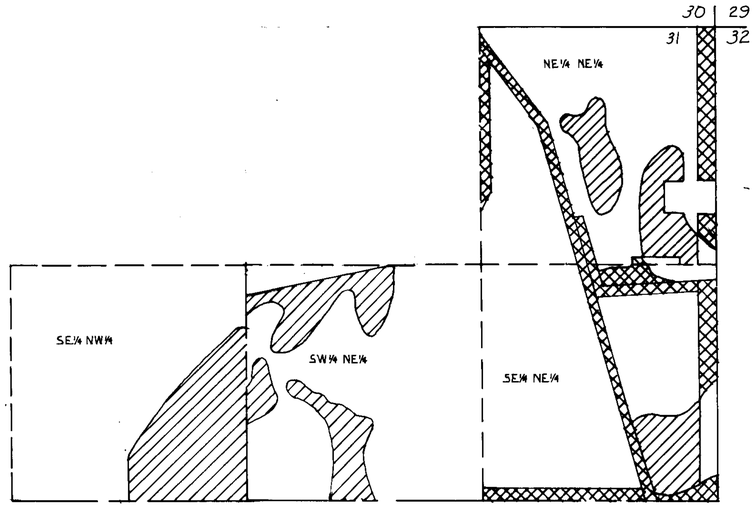

SEC. 31, T19N, R28E, M.D.B.&M.
SERIAL#s 578, 2177-A-1,
2177-A-2, 2177-A-3

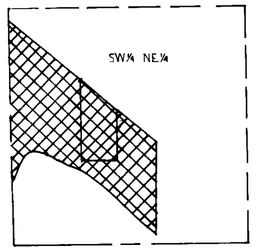

SEC. 24, T19N, R27E, M.D.B.&M.
SERIAL # 441



SEC 19 T18N, R.29E, M.D.B.&M.
SERIAL# 279-3

ACREAGE

	SECTION	TOWNSHIP	RANGE	SUBDIVISION	EXISTING ACREAGE OF USE.	PROPOSED ACREAGE OF USE	DUTY AC.-FT.	
b	31	19	28	NE¼ NE¼	5.0 ✓		22.5	4.5
b	31	19	28	SE¼ NE¼	6.2		27.9	4.5
b	31	19	28	NE¼ NE¼		5.9 ✓		
b	31	19	28	SE¼ NE¼		3.1 ✓		
b	31	19	28	SW¼ NE¼		8.0 ✓		
B	24	19	27	SW¼ NE¼	10.8 ✓		48.6	4.5
B	31	19	28	SE¼ NW¼		10.0 ✓		
b	19	18	29	NE¼ NW¼	5.0 ✓			3.5
	TOTAL				27.0	27.0	116.5Ac. Ft.	

STATE OF NEVADA
COUNTY OF CHURCHILL } SS

I, GEORGE M. WILSON BEING FIRST DULY SWORN DEPOSE AND SAY THAT THIS MAP CONSISTING OF ONE SHEET HAS BEEN CORRECTLY DRAWN TO THE DESIGNATED SCALE FROM TRUCKEE-CARSON-IRRIGATION-DISTRICT RECORDS THAT IT TRULY AND CORRECTLY REPRESENTS THE EXISTING PLACE OF USE AND THE PROPOSED PLACE OF USE OF WATER FROM THE TRUCKEE RIVER AND THE CARSON RIVER IN CHURCHILL COUNTY BY

GEORGE GENTNER
APPLICANT

FOR IRRIGATION PURPOSES, THE POINT OF DIVERSION LAHONTON DAM IS UNCHANGED AND THE BOUNDARY OF ALL LANDS SHOWN BY 40 ACRE SUBDIVISIONS FOR THE AREAS PROPOSED TO BE IRRIGATED, ARE FULLY AND CORRECTLY DESIGNATED THEREON.

George M. Wilson
STATE WATER RIGHT SURVEYOR

SUBSCRIBED AND SWORN TO BEFORE ME THIS 28 DAY OF July 1984.
NOTARY PUBLIC IN AND FOR CHURCHILL COUNTY, NEVADA.

Doris J. Morris
NOTARY PUBLIC

NORTH

SCALE. 1" = 400 FT.

330 660 990 1320

LEGEND

: EXISTING PLACE OF USE

: PROPOSED PLACE OF USE

47824

GEORGE M. WILSON
No. 3886

FILED
JUL 13 1984
STATE ENGINEER'S OFFICE

MAP
TO ACCOMPANY APPLICATION TO CHANGE THE PLACE OF USE FOR IRRIGATION WATER.

BY. GEORGE GENTNER

FROM. TRUCKEE RIVER & CARSON RIVER

47824