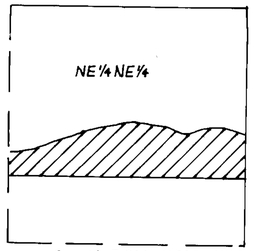

Sec. 12, T.20N., R.24E., M.D.B&M.
T.C.I.D. # 1009-1

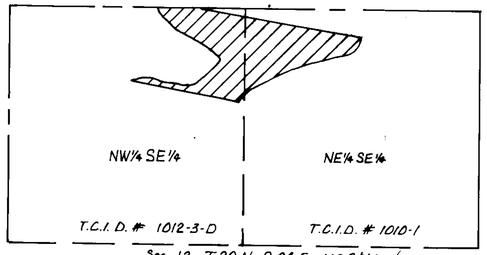

Sec. 12, T.20N., R.24E., M.D.B&M.

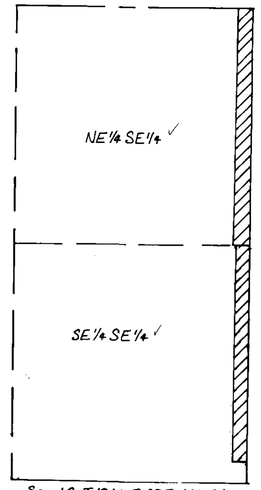

Sec. 12, T.18N., R.28E., M.D.B&M.
T.C.I.D. # 131-1-A

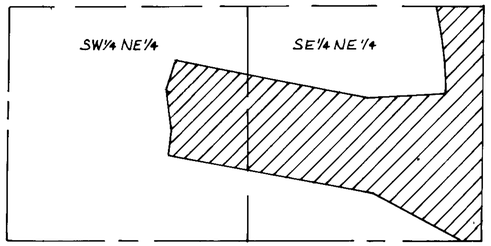

Sec. 10, T.20N., R.24E., M.D.B&M.
T.C.I.D. # 1000

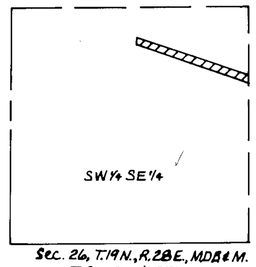

Sec. 26, T.19N., R.28E., M.D.B&M.
T.C.I.D. # 551

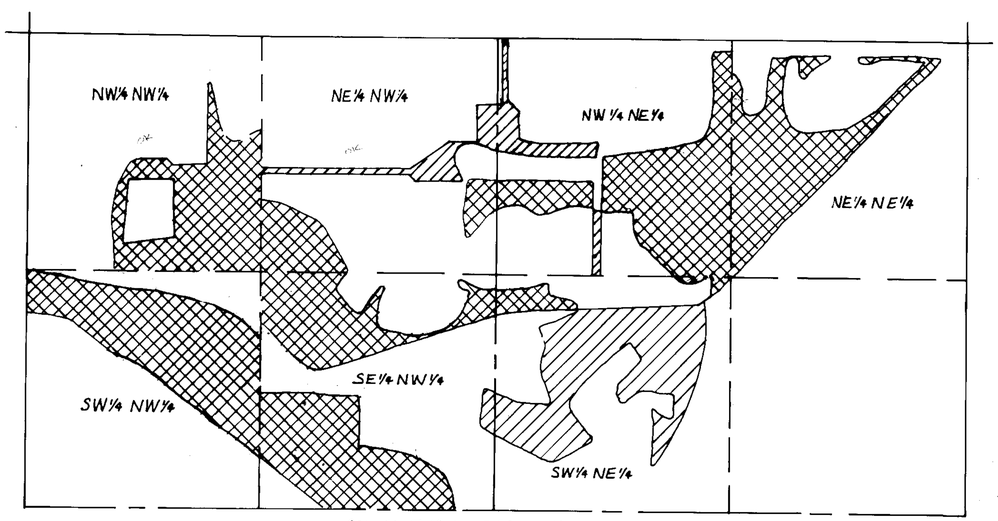

Sec. 31, T. 19 N., R.30 E., M.D.B&M.
V. FAIRFAX, Ser. No. 818

ACREAGE

SECTION	TOWNSHIP	RANGE	SUBDIVISION	EXISTING ACREAGE OF USE.	PROPOSED ACREAGE OF USE	DUTY AC.-FT.
31	19 N.	30 E.	NW¼ NW¼		10.4	
31	19 N.	30 E.	NE¼ NW¼	3.5 2.4	4.1	
31	19 N.	30 E.	SW¼ NW¼		13.6	
31	19 N.	30 E.	SE¼ NW¼	3.5 .4	18.0	
31	19 N.	30 E.	NW¼ NE¼	3.5 1.7	13.2	
31	19 N.	30 E.	NE¼ NE¼		11.4	
31	19 N.	30 E.	SW¼ NE¼	3.5 12.5	1.4	
12	20 N.	24 E.	NE¼ NE¼	4.5 7.8		
12	20 N.	24 E.	NW¼ SE¼	4.5 3.21		
12	20 N.	24 E.	NE¼ SE¼	4.5 3.2		
10	20 N.	24 E.	SE¼ NE¼	4.5 21.1		
10	20 N.	24 E.	SW¼ NE¼	4.5 5.9		
12	18 N.	28 E.	NE¼ SE¼	3.5 2.54		
12	18 N.	28 E.	SE¼ SE¼	3.5 1.72		
26	19 N.	28 E.	SW¼ SE¼	3.5 .74		

CONTINUED ON SHEET 2

STATE OF NEVADA }
COUNTY OF CHURCHILL } SS

I, GEORGE M. WILSON BEING FIRST DULY SWORN, DEPOSE AND SAY THAT THIS MAP CONSISTING OF TWO SHEETS HAS BEEN CORRECTLY DRAWN TO THE DESIGNATED SCALE FROM TRUCKEE-CARSON-IRRIGATION-DISTRICT RECORDS THAT IT TRULY AND CORRECTLY REPRESENTS THE EXISTING PLACE OF USE AND THE PROPOSED PLACE OF USE, OF WATER FROM THE TRUCKEE RIVER AND THE CARSON RIVER IN CHURCHILL COUNTY BY _

VELLA FAIRFAX
APPLICANT

FOR IRRIGATION PURPOSES, THE POINT OF DIVERSION LAHONTAN DAM IS UNCHANGED AND THE BOUNDARY OF ALL LANDS SHOWN BY 40 ACRE SUBDIVISIONS FOR THE AREAS PROPOSED TO BE IRRIGATED, ARE FULLY AND CORRECTLY DESIGNATED THEREON.

George M. Wilson
STATE WATER RIGHT SURVEYOR

SUBSCRIBED AND SWORN TO BEFORE ME THIS 22nd DAY OF July 1984.
NOTARY PUBLIC IN AND FOR CHURCHILL COUNTY, NEVADA.

Doris J. Morin
NOTARY PUBLIC

DORIS J. MORIN
Notary Public State of Nevada
Churchill County
My Appointment Expires Aug 10, 1984

NORTH

SCALE. 1" = 400 FT.

0 330 660 990 1320

LEGEND

= EXISTING PLACE OF USE

= PROPOSED PLACE OF USE

47822 CERTIFICATE No. 15299 ISSUED 09/14/99

47822 47822

'84 AUG 22 P2:32
STATE ENGINEER'S OFFICE

FILED
AUG 22 1984
STATE ENGINEER'S OFFICE

MAP
TO ACCOMPANY APPLICATION TO CHANGE THE PLACE OF USE FOR IRRIGATION WATER.

BY. VELLA FAIRFAX

FROM. TRUCKEE RIVER & CARSON RIVER

47822

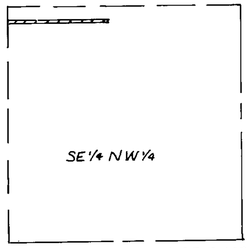

Sec. 28, T. 19 N., R. 28 E., M.D.B.&M.
T.C.I.D. # 561-2-A. 561-2-B

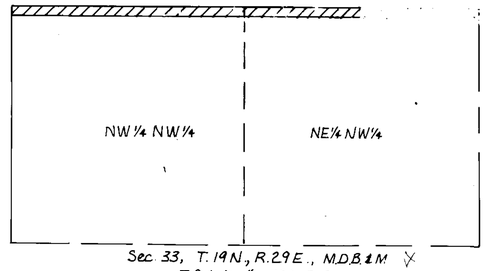

Sec 33, T. 19 N., R. 29 E., M.D.B.&M.
T.C.I.D. # 726-3-A

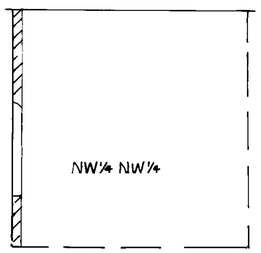

Sec. 28, T. 19 N., R. 28 E., M.D.B.&M.
T.C.I.D # 562

Sec. 17, T. 18 N., R. 29 E., M.D.B.&M.
T.C.I.D. # 263-1

ACREAGE							
SECTION	TOWNSHIP	RANGE	SUBDIVISION	EXISTING ACREAGE OF USE.	PROPOSED ACREAGE OF USE	DUTY AC.-FT.
28	19 N.	28 E	SE¼ NW¼	3.5 .30		
28	19 N.	28 E.	NW¼ NW¼	3.5 1.44		
33	19 N.	29 E.	NW¼ NW¼	3.5 2.04		
33	19 N.	29 E.	NE¼ NW¼	3.5 1.02		
27	18 N.	28 E.	NE¼ NE¼	3.5 1.11		
26	18 N.	28 E.	NW¼ NW¼	3.5 1.47		
26	18 N.	28 E.	NE¼ NW¼	3.5 .40		
17	18 N.	29 E.	SE¼ SE¼	3.5 1.11		
TOTAL				72.10	72.10	252.35

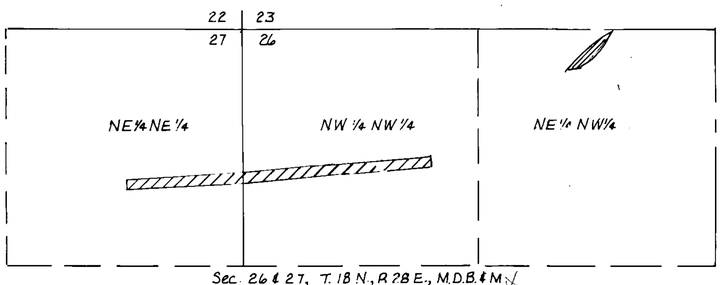

Sec. 26 & 27, T. 18 N., R. 28 E., M.D.B.&M.
T.C.I.D. # 148-3

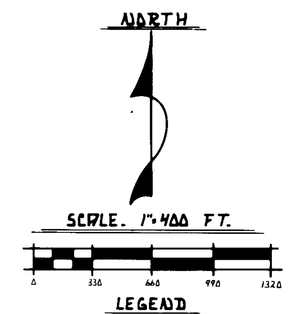

LEGEND

= EXISTING PLACE OF USE

= PROPOSED PLACE OF USE

'84 AUG 22 P2:32

STATE ENGINEER'S OFFICE

FILED
AUG 22 1984
STATE ENGINEER'S OFFICE

47822

MAP
TO ACCOMPANY APPLICATION TO CHANGE THE PLACE OF USE FOR IRRIGATION WATER.

BY. VELLA FAIRFAX

FROM. TRUCKEE RIVER / CARSON RIVER

47822