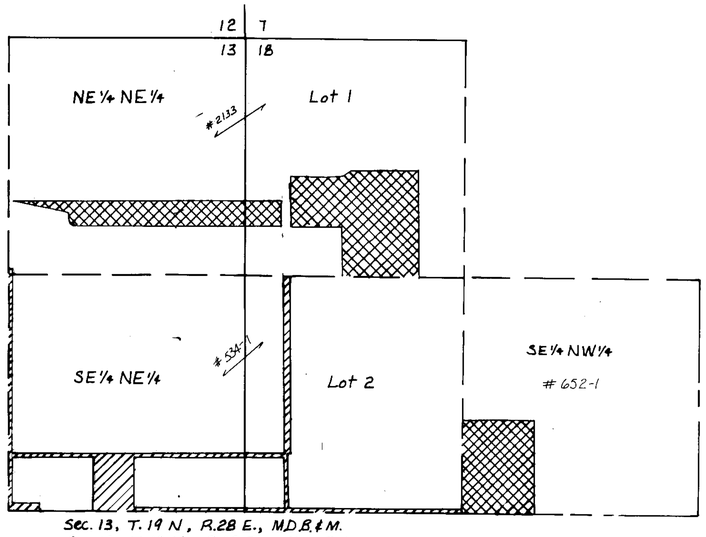

Sec. 13, T. 19 N., R. 28 E., M.D.B.&M.
Sec. 18, T. 19 N., R. 29 E., M.D.B.&M.
A. ERQUIAGA # 534-1; 2133; 652-1

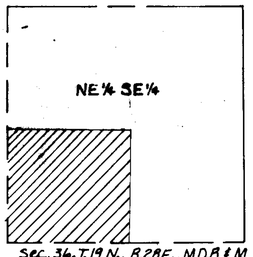

Sec. 36, T. 19 N., R. 28 E., M.D.B.&M.
Ser.# 617-9-A

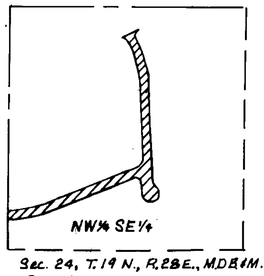

Sec. 24, T. 19 N., R. 28 E., M.D.B.&M.
Ser. #534

ACREAGE

SECTION	TOWNSHIP	RANGE	SUBDIVISION	EXISTING ACREAGE OF USE.	PROPOSED ACREAGE OF USE	DUTY AC.-FT.
13	19 N.	28 E.	NE¼ NE¼	.01	3.433	
13	19 N.	28 E.	SE¼ NE¼	3.27		
18	19 N.	29 E.	Lot 1		8.7	
18	19 N.	29 E.	Lot 2	1.62		
18	19 N.	29 E.	SE¼ NW¼		4.9	
36	19 N.	28 E.	NE¼ SE¼	10.0		
24	19 N.	28 E.	NW¼ SE¼	2.133		
TOTAL				17.033	17.033	76.649

STATE OF NEVADA }
COUNTY OF CHURCHILL } SS

I, GEORGE M. WILSON BEING FIRST DULY SWORN, DEPOSE AND SAY THAT THIS MAP CONSISTING OF ONE SHEET HAS BEEN CORRECTLY DRAWN TO THE DESIGNATED SCALE FROM TRUCKEE-CARSON IRRIGATION DISTRICT RECORDS THAT IT TRULY AND CORRECTLY REPRESENTS THE EXISTING PLACE OF USE AND THE PROPOSED PLACE OF USE OF WATER FROM THE TRUCKEE RIVER AND THE CARSON RIVER IN CHURCHILL COUNTY BY

TONY ERQUIAGA
APPLICANT

FOR IRRIGATION PURPOSES, THE POINT OF DIVERSION LAHONTAN DAM IS UNCHANGED AND THE BOUNDARY OF ALL LANDS SHOWN BY 40 ACRE SUBDIVISIONS FOR THE AREAS PROPOSED TO BE IRRIGATED, ARE FULLY AND CORRECTLY DESIGNATED THEREON.

George M. Wilson
STATE WATER RIGHT SURVEYOR

SUBSCRIBED AND SWORN TO BEFORE ME THIS 5TH DAY OF October 1984
NOTARY PUBLIC IN AND FOR CHURCHILL COUNTY, NEVADA

DORIS J. MORIN
Notary Public - State of Nevada
Appointment Recorded In Churchill County
MY APPOINTMENT EXPIRES AUG 16 1986

Doris J. Morin
NOTARY PUBLIC

NORTH

SCALE. 1" = 400 FT.

0 330 660 990 1320

LEGEND

= EXISTING PLACE OF USE

= PROPOSED PLACE OF USE

'84 OCT -5 A11:37
STATE ENGINEER'S OFFICE

FILED
OCT 5 1984
STATE ENGINEER'S OFFICE

LAND SURVEYOR - STATE OF NEVADA
GEORGE M. WILSON
No. 3000

47821

MAP
TO ACCOMPANY APPLICATION TO CHANGE THE PLACE OF USE FOR IRRIGATION WATER.

BY. TONY ERQUIAGA

FROM. TRUCKEE RIVER / CARSON RIVER

47821