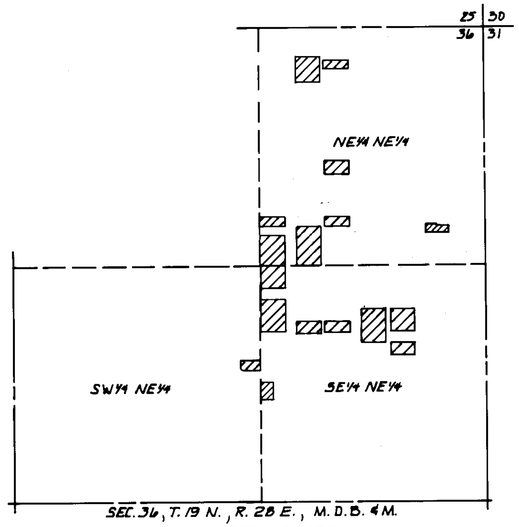

SEC. 36, T. 19 N., R. 28 E., M.D.B. & M.
ORIGINAL SER. NO. 538

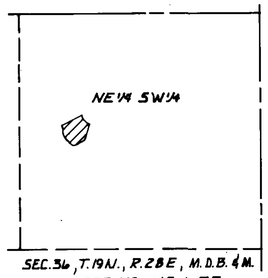

SEC. 36, T. 19 N., R. 28 E., M.D.B. & M.
SER. NO. 615-1-FF

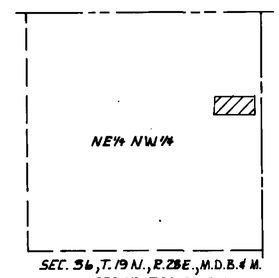

SEC. 36, T. 19 N., R. 28 E., M.D.B. & M.
SER. NO. 541-24-C-1

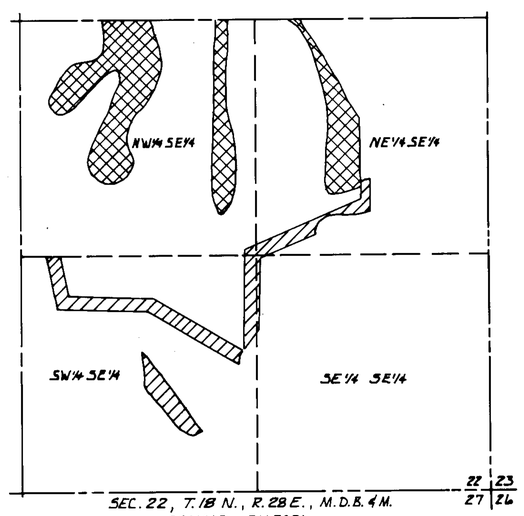

SEC. 22, T. 18 N., R. 28 E., M.D.B. & M.
DONALD ENEARL
SERIAL NO. 145

ACREAGE						
SECTION	TOWNSHIP	RANGE	SUBDIVISION	EXISTING ACREAGE OF USE.	PROPOSED ACREAGE OF USE	DUTY AC.-FT.
36	19	28	NE¼ NE¼	2.55		3.5
36	19	28	SE¼ NE¼	2.97		
36	19	28	SW¼ NE¼	0.16		
36	19	28	NE¼ NW¼	0.62		
36	19	28	NE¼ SW¼	0.50		
22	18	28	SE¼ SE¼	0.24		
22	18	28	SW¼ SE¼	3.05		
22	18	28	NW¼ SE¼	0.07	8.60	
22	18	28	NE¼ SE¼	1.44	3.00	
TOTAL				11.60	11.60	40.60

STATE OF NEVADA }
COUNTY OF CHURCHILL } SS

I, GEORGE M. WILSON BEING FIRST DULY SWORN, DEPOSE AND SAY THAT THIS MAP CONSISTING OF ONE SHEET HAS BEEN CORRECTLY DRAWN TO THE DESIGNATED SCALE FROM TRUCKEE-CARSON-IRRIGATION-DISTRICT RECORDS THAT IT TRULY AND CORRECTLY REPRESENTS THE EXISTING PLACE OF USE AND THE PROPOSED PLACE OF USE OF WATER FROM THE TRUCKEE RIVER AND THE CARSON RIVER IN CHURCHILL COUNTY BY

DONALD ENEARL
APPLICANT

FOR IRRIGATION PURPOSES, THE POINT OF DIVERSION LAHONTON DAM IS UNCHANGED AND THE BOUNDARY OF ALL LANDS SHOWN BY 40 ACRE SUBDIVISIONS FOR THE AREAS PROPOSED TO BE IRRIGATED, ARE FULLY AND CORRECTLY DESIGNATED THEREON.

George M. Wilson
STATE WATER RIGHT SURVEYOR

SUBSCRIBED AND SWORN TO BEFORE ME THIS 11th DAY OF April 1984.
NOTARY PUBLIC IN AND FOR CHURCHILL COUNTY, NEVADA.

Denise J. Morris
NOTARY PUBLIC

NORTH

SCALE. 1" = 400 FT.

0 330 660 990 1320

LEGEND

= EXISTING PLACE OF USE

= PROPOSED PLACE OF USE

RECEIVED
APR 23 1984
STATE ENGINEER'S OFFICE

FILED
APR 23 1984
STATE ENGINEER'S OFFICE

GEORGE M. WILSON
No. 3805

47819

MAP
TO ACCOMPANY APPLICATION TO CHANGE THE PLACE OF USE FOR IRRIGATION WATER.

BY DONALD ENEARL

FROM TRUCKEE RIVER & CARSON RIVER

47819