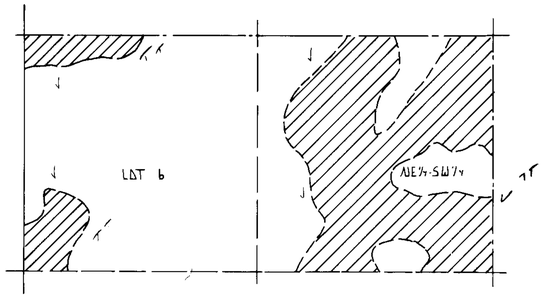

SEC. 6 T. 19 N. - R. 28 E. M.D.B.&M.
SER. # 454

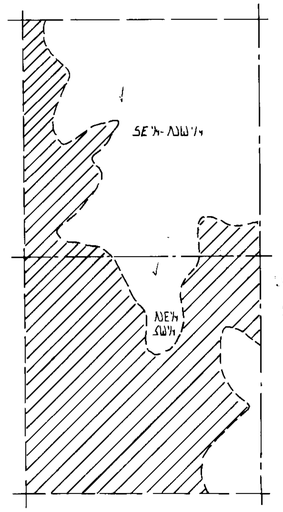

SEC. 32 T 20N - R 28E. M.D.B.&M.
SER. # 859

ACREAGE							
	SECTION	TOWNSHIP	RANGE	SUBDIVISION	EXISTING ACREAGE OF USE.	PROPOSED ACREAGE OF USE	DUTY AC.-FT.
4.5	6	19 N	28 E	LOT 6	5.0 AC.		3.5
4.5	6	19 N	28 E.	NE¼-SW¼	25.0 AC.		"
4.5	32	20 N	28 E	SE¼-NW¼	10.0 AC.		"
4.5	32	20 N	28 E	NE¼-SW¼	32.0 AC.		"
3.5	7	17 N	29 E	NE¼-SE¼	2.7 AC.		"
3.5	7	17 N	29 E	NW¼-SE¼	1.5 AC.		"
3.5	7	17 N	29 E	SW¼-SE¼		15.0 AC.	"
3.5	7	17 N	29 E	SE¼-SE¼		38.2 AC.	"
3.5	3	18 N	28 E	NE¼-NE¼		9.5 AC.	"
3.5	3	18 N	28 E	SW¼-NE¼		8.5 AC.	"
3.5	3	18 N	28 E	NW¼-SE¼		8.7 AC.	"
3.5	3	18 N	28 E	NE¼-SE¼		0.5 AC.	"
3.5	31	18 N	30 E	SE¼-NW¼	4.2 AC.		
	TOTAL				80.4 AC.	80.4 AC.	281.4

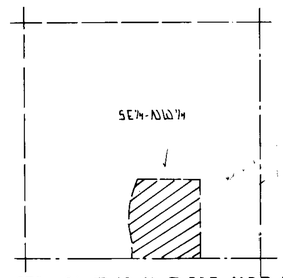

SEC. 31 T. 18 N. - R. 30 E. M.D.B.&M.
SER. # 333-1

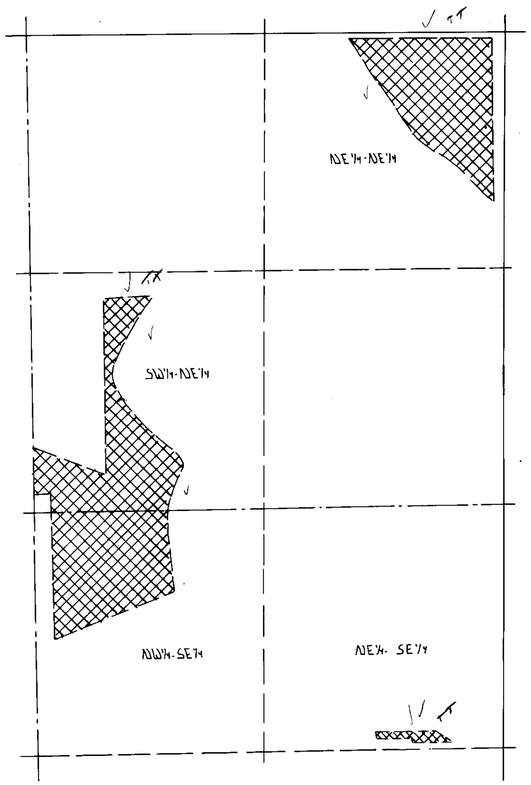

SEC. 3 T. 18 N. R. 28 E. M.D.B.&M.
W.L. ECKERT SER. # 62, 66

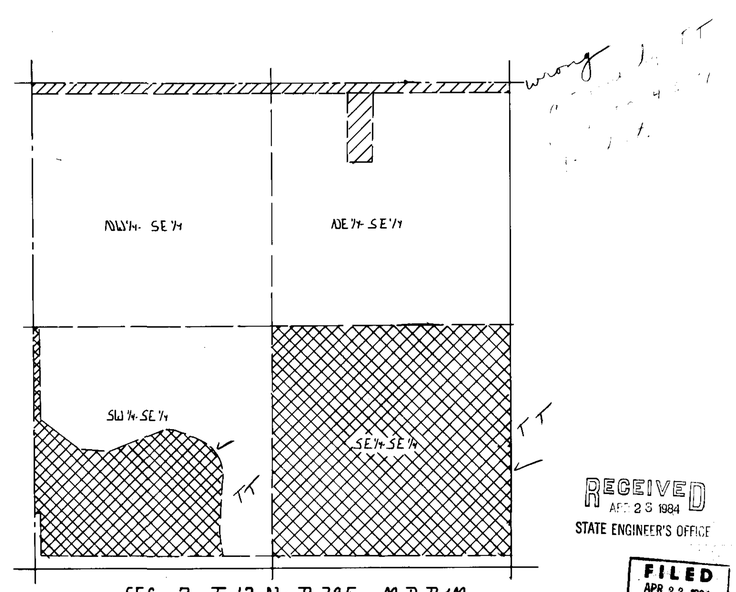

SEC. 7 T. 17 N. - R. 29 E M.D.B.&M.
W.L. ECKERT SER. # 32

STATE OF NEVADA }
COUNTY OF CHURCHILL } SS

I, GEORGE M. WILSON BEING FIRST DULY SWORN, DEPOSE AND SAY THAT THIS MAP CONSISTING OF ONE SHEET HAS BEEN CORRECTLY DRAWN TO THE DESIGNATED SCALE FROM TRUCKEE-CARSON-IRRIGATION DISTRICT RECORDS THAT IT TRULY AND CORRECTLY REPRESENTS THE EXISTING PLACE OF USE AND THE PROPOSED PLACE OF USE OF WATER FROM THE TRUCKEE RIVER AND THE CARSON RIVER IN CHURCHILL COUNTY BY _

W.L. ECKERT, INC.
APPLICANT

FOR IRRIGATION PURPOSES, THE POINT OF DIVERSION LAHONTAN DAM IS UNCHANGED AND THE BOUNDARY OF ALL LANDS SHOWN BY 40 ACRE SUBDIVISIONS FOR THE AREAS PROPOSED TO BE IRRIGATED, ARE FULLY AND CORRECTLY DESIGNATED THEREON _

George M. Wilson
STATE WATER RIGHT SURVEYOR

SUBSCRIBED AND SWORN TO BEFORE ME THIS 17th DAY OF April 1984.
NOTARY PUBLIC IN AND FOR CHURCHILL COUNTY, NEVADA.

Nancy J. Morris
NOTARY PUBLIC

NORTH

SCALE. 1" = 400 FT.

0 330 660 990 1320

LEGEND

= EXISTING PLACE OF USE

= PROPOSED PLACE OF USE

RECEIVED
APR 23 1984
STATE ENGINEER'S OFFICE

FILED
APR 23 1984
STATE ENGINEER'S OFFICE

47817

MAP
TO ACCOMPANY APPLICATION TO CHANGE THE PLACE OF USE FOR IRRIGATION WATER.

BY. W.L. ECKERT, INC.

FROM. TRUCKEE RIVER & CARSON RIVER

47817