ACREAGE

SECTION	TOWNSHIP	RANGE	SUBDIVISION	EXISTING ACREAGE OF USE.	PROPOSED ACREAGE OF USE	DUTY AC.-FT.
1	19 N.	30 E.	Lot 2	1.5		
1	19 N.	30 E.	SW¼ NE¼	1.4	4.0	
1	19 N.	30 E.	Lot 1	0.4	6.5	
1	19 N.	30 E.	SE¼ NE¼	1.6	5.6	
1	19 N.	30 E.	NE¼ SE¼	1.0		
1	19 N.	30 E.	SE¼ SE¼	0.9	1.9	
24	19 N.	30 E.	NW¼ NW¼	4.7		
24	19 N.	30 E.	SW¼ NW¼	2.2		
13	19 N.	30 E.	NW¼ NW¼	3.2		
13	19 N.	30 E.	NE¼ NW¼	1.1		
TOTAL				18.0	18.0	54.0

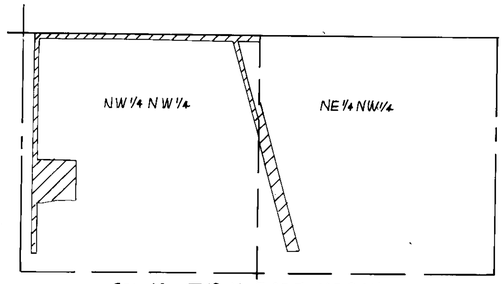

Sec. 13, T. 19 N., R. 30 E., M.D.B.&M.
L. de Braga # 772-3

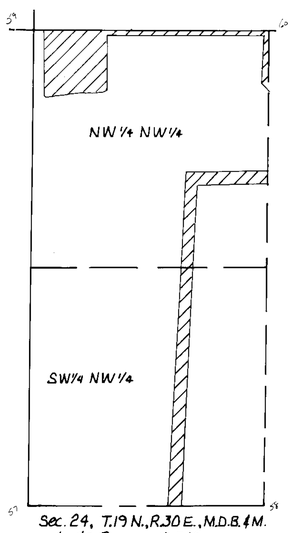

Sec. 24, T. 19 N., R. 30 E., M.D.B.&M.
L. de Braga # 749

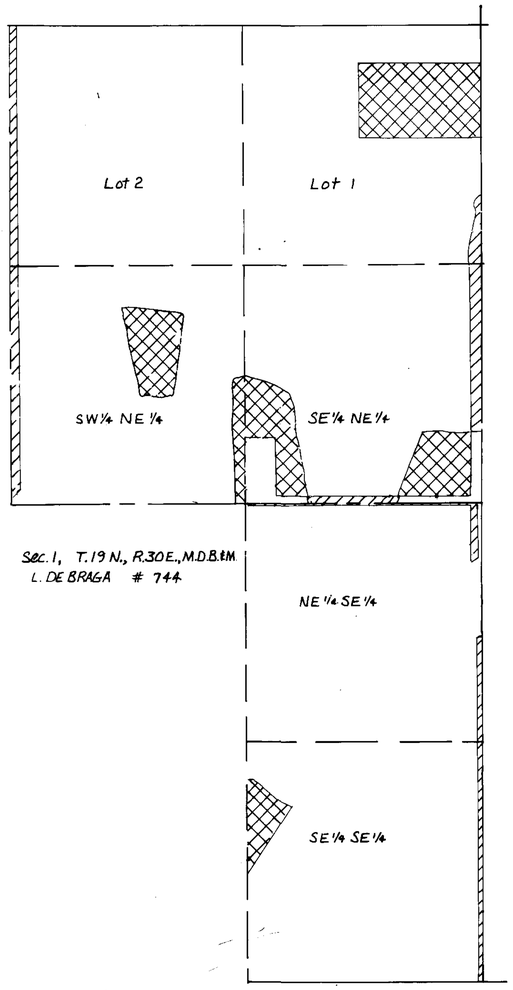

Sec. 1, T. 19 N., R. 30 E., M.D.B.&M.
L. DE BRAGA # 744

STATE OF NEVADA
COUNTY OF CHURCHILL } SS

I, GEORGE M. WILSON BEING FIRST DULY SWORN, DEPOSE AND SAY THAT THIS MAP CONSISTING OF ONE SHEET HAS BEEN CORRECTLY DRAWN TO THE DESIGNATED SCALE FROM TRUCKEE-CARSON-IRRIGATION-DISTRICT RECORDS THAT IT TRULY AND CORRECTLY REPRESENTS THE EXISTING PLACE OF USE AND THE PROPOSED PLACE OF USE, OF WATER FROM THE TRUCKEE RIVER AND THE CARSON RIVER IN CHURCHILL COUNTY BY _

LYLE DE BRAGA
APPLICANT

FOR IRRIGATION PURPOSES, THE POINT OF DIVERSION LAHONTAN DAM IS UNCHANGED AND THE BOUNDARY OF ALL LANDS SHOWN BY 40 ACRE SUBDIVISIONS FOR THE AREAS PROPOSED TO BE IRRIGATED, ARE FULLY AND CORRECTLY DESIGNATED THEREON.

George M. Wilson
STATE WATER RIGHT SURVEYOR

SUBSCRIBED AND SWORN TO BEFORE ME THIS 1st DAY OF May, 1984.
NOTARY PUBLIC IN AND FOR CHURCHILL COUNTY, NEVADA.

DORIS J. MORINI
Notary Public State of Nevada
Churchill County
My Appointment Expires August 10, 1984

Doris J. Morini
NOTARY PUBLIC

NORTH

SCALE. 1" = 400 FT.

0 330 660 990 1320

LEGEND

= EXISTING PLACE OF USE

= PROPOSED PLACE OF USE

FILED
MAY 1 1984
STATE ENGINEER'S OFFICE

47812

MAP
TO ACCOMPANY APPLICATION TO CHANGE THE PLACE OF USE FOR IRRIGATION WATER.

BY. LYLE DE BRAGA

FROM. TRUCKEE RIVER & CARSON RIVER

47812