

Sec. 22, T.20N., R.25E., M.D.B.&M.
T.C.I.D. # 1013-1

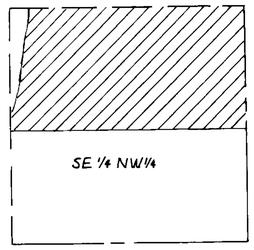

Sec. 12, T.20N., R.24E., M.D.B.&M.
T.C.I.D. # 1013

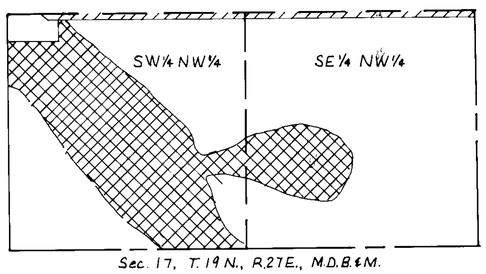

Sec. 17, T.19N., R.27E., M.D.B.&M.
R. CONLAN # 409

ACREAGE						
SECTION	TOWNSHIP	RANGE	SUBDIVISION	EXISTING ACREAGE OF USE.	PROPOSED ACREAGE OF USE	DUTY AC.-FT.
22	20 N.	25E.	SE¼ SE¼	1.7 ✓		
12	20 N.	24E.	SE¼ NW¼	19.6 ✓		
17	19 N.	27E.	SE¼ NW¼	0.9 ✓	5.0 ✓	
17	19 N.	27E.	SW¼ NW¼	0.8 ✓	18.0 ✓	
TOTAL				23.0	23.0	103.50

STATE OF NEVADA }
COUNTY OF CHURCHILL } SS

I, GEORGE H. WILSON BEING FIRST DULY SWORN, DEPOSE AND SAY THAT THIS MAP CONSISTING OF ONE SHEET HAS BEEN CORRECTLY DRAWN TO THE DESIGNATED SCALE FROM TRUCKEE-CARSON-IRRIGATION-DISTRICT RECORDS THAT IT TRULY AND CORRECTLY REPRESENTS THE EXISTING PLACE OF USE AND THE PROPOSED PLACE OF USE. OF WATER FROM THE TRUCKEE RIVER ~~AND THE CARSON RIVER~~ IN CHURCHILL COUNTY BY

RAY CONLAN
APPLICANT

FOR IRRIGATION PURPOSES, THE POINT OF DIVERSION DERBY DAM IS UNCHANGED AND THE BOUNDARY OF ALL LANDS SHOWN BY 40 ACRE SUBDIVISIONS FOR THE AREAS PROPOSED TO BE IRRIGATED, ARE FULLY AND CORRECTLY DESIGNATED THEREON.

George H. Wilson
STATE WATER RIGHT SURVEYOR

SUBSCRIBED AND SWORN TO BEFORE ME THIS 17th DAY OF April 198__.
NOTARY PUBLIC IN AND FOR CHURCHILL COUNTY, NEVADA.

Doris J. Morin
NOTARY PUBLIC

DORIS J. MORIN
Notary Public - State of Nevada

NORTH

SCALE. 1" = 400 FT.

0 330 660 990 1320

LEGEND

= EXISTING PLACE OF USE

= PROPOSED PLACE OF USE

RECEIVED
APR 23 1984
STATE ENGINEER'S OFFICE

FILED
STATE ENGINEER'S OFFICE

GEORGE H. WILSON
No. 3000

47810

MAP
TO ACCOMPANY APPLICATION TO CHANGE THE PLACE OF USE FOR IRRIGATION WATER.

BY RAY CONLAN

FROM TRUCKEE RIVER

47810